

LEGISLATIVE ASSEMBLY OF THE
NORTHWEST TERRITORIES
8TH ASSEMBLY, 62ND SESSION


TABLED DOCUMENT NO. 21-62

TABLED ON May 17, 1977

T.O #21-62

Tabled on May 17, 1977

NORTHWEST TERRITORIES



WILDLIFE REGULATIONS



DRAFT 4

DISCUSSION PAPER ONLY

Discussion Paper Only



NORTHWEST TERRITORIES

WILDLIFE REGULATIONS



DRAFT 4

23 March, 1977

REGULATIONS RESPECTING THE ADMINISTRATION
AND CONSERVATION OF WILDLIFE IN THE
NORTHWEST TERRITORIES

Discussion Paper Only

SHORT TITLE

1. These regulations may be cited as the WILDLIFE REGULATIONS.

INTERPRETATION

2. In these regulations
 - 1) the definition as stated in the WILDLIFE ORDINANCE Section 2 sub-section (2) inclusive, apply.
 - 2) In these Regulations:

"black bear cub" means a young black bear that

 - i) is less than 1.240 meters in length, measured from the tip of the nose in a straight line over the back along the natural contour of the body to the tip of the last vertebra in the tail.
 - ii) the hide of which is less than 1.240 meters in length, measured from the tip of the nose in a straight line to the tip of the skin of the tail, before being stretched and dried, or
 - iii) the hide of which is less than 1.550 meters in length, measured from the tip of the nose in a straight line to the tip of the skin of the tail, after being stretched and dried;

"fur dealer" means any person who for remuneration or reward, acquires, trades, barter, purchases, sells or trafficks in the raw pelts or raw hides of wildlife,

"grizzly bear cub" means a young grizzly bear

- i) that is less than 1.37 meters in length, measured from the tip of the nose in a straight line over the back along the natural contour of the body to the tip of the last vertebra in the tail;
- ii) the hide of which is less than 1.37 meters in length, measured from the tip of the nose in a straight line over the back along the natural contour of the body to the tip of the last vertebra in the tail;
- iii) the hide of which is less than 1.62 meters in length measured from the tip of the nose in a straight line to the tip of the skin of the tail, after being stretched and dried;

"legal sheep" means a male mountain sheep bearing at least one horn that is three-quarter-curl in size or larger, determined on the basis of a straight line drawn from the anterior aspect of the base of the horn to the tip of the horn, and when viewed from the side,

- i) if such straight line passes in front of the posterior aspect of the eye socket, that horn shall be deemed to be a three-quarter-curl horn, and
- ii) where the horn is a broomed horn, it shall be deemed to be a three-quarter-curl horn if such straight line, when drawn to the logically projected tip of the horn, would pass in front of the posterior aspect of the eye socket, and for the purposes of the definition, "broomed horn" means a broken, worn or incomplete horn.

"open season" means the period of time specified during which wildlife may be lawfully taken, hunted or killed,

"polar bear cub" means a young polar bear

- i) that is less than 1.37 meters (four feet six inches) in length, measured from the tip of the nose in a straight line over the back along the natural contour of the body to the tip of the last vertebra in the tail, or
- ii) the hide of which is less than 1.37 meters (four feet six inches) in length, measured from the tip of the nose in a straight line to the tip of the skin of the tail, before being stretched and dried, or
- iii) the hide of which is less than 1.68 (five feet six inches) in length measured from the tip of the nose in a straight line to the tip of the skin of the tail, after being stretched and dried.

"unit" means a Wildlife Management Unit;

"vendor" means one who vends or sells licences and permits as authorized by the Ordinance and these regulations, on behalf of the Government of the Northwest Territories;

"wildlife research permit" means a permit authorizing any person to conduct scientific research on wildlife;

"wildlife stamp" means a stamp that is attached to a person's Wildlife Certificate that authorizes the hunting of game, and is the licence to hunt that game;

"zone" means a wildlife Management Zone.

FISH AND WILDLIFE
OFFICER

3. 1) Fish and Wildlife Officers shall carry out their duties under the direction of the Superintendent of Fish and Wildlife;

EX OFFICIO OFFICERS

2) EX OFFICIO Fish and Wildlife Officers shall carry out their duties under the direction of an Officer or the Superintendent;

EXPORT PERMIT OFFICERS

3) Export Permit Officers shall carry out their duties under the direction of an Officer or the Superintendent;

VENDORS

4. 1) Authorized vendors shall,
- a) receive applications for licences or permits on the forms set out in Appendix "A" of the regulations;
 - b) issue designated licences, or designated permits as required pursuant to the Ordinance or these regulations, under the supervision of an Officer or the Superintendent;
 - c) negotiate a contract with the Department of Finance of the Government of the Northwest Territories;
- 2) An authorized vendor shall be remunerated in accordance with the following schedule:
- a) all designated licences or permits, a commission of \$0.75 per licence or permit issued;
- 3) An employee of the Government of the Northwest Territories shall not be remunerated for acting as a vendor;
- 4) A vendor shall not issue, and no person other than a vendor or an officer shall have in his possession, a licence or permit, without the name of the licensee or permittee appearing thereon;
- 5) Wildlife tags shall be issued as required in conjunction with a licence requiring a tag, or tags, and the number of that tag or tags shall be recorded on the licence issued;
- 6) Every vendor shall, within 10 days after the last day of every month submit a monthly return on a prescribed form set out in Appendix "A".

41

SUPERINTENDENT TO
COMPENSATE

5. 1) The Superintendent may, in accordance with the Ordinance, authorize a payment to reimburse any person for preparing and/or handling wildlife including raw hides and raw pelts acquired:
 - a) when that wildlife was killed to defend life or property;
 - b) when that wildlife was killed to prevent starvation;
 - c) and when lawfully possessed wildlife is seized to determine disease;
- 2) Any payment made in accordance with sub-section (1)(a) and (b) shall be not less than \$5.00 and not more than \$400.00;
- 3) Any payment made in accordance with sub-section (1)(c) shall be not less than \$5.00 and not more than \$1,000.00.

FORMAT

6. The format for any licence, form, document, record, or book required shall be in accordance with the format designated in Appendix "A" of these regulations.

FEES

7. The fees to be charged for any licence or permit shall be in accordance with the following:

LICENCE	Elegibility	Limitations	Fee
Wildlife Certificate	Residents	As Prescribed by Regulations	Free (upon purchase of Wildlife Stamps)
	Non-Residents	" " " "	" " " "
	Non-Resident Alien	" " " "	" " " "
Small Game/Game Bird	Resident	" " " "	5.00
	Non-Resident	" " " "	10.00
	Non-Resident Alien	" " " "	25.00
Barren-Ground Caribou	Resident	1 Caribou	5.00
	Non-Resident	1 Caribou	10.00*
	Non-Resident Alien	1 Caribou	25.00*
Additional Caribou Moose	Resident	1 Caribou +	5.00/Caribou
	Resident	1 Moose	5.00
	Non-Resident	1 Moose	10.00*
Woodland Caribou	Non-Resident Alien	1 Moose	25.00*
	Resident	1 Caribou	5.00
	Non-Resident	1 Caribou	10.00*
Black Bear	Non-Resident Alien	1 Caribou	25.00*
	Residents	1 Black Bear	5.00
	Non-Resident	1 Black Bear	10.00*
Grizzly Bear	Non-Resident Alien	1 Black Bear	25.00*
	Resident	1 Grizzly Bear	5.00
	Non-Resident	1 Grizzly Bear	10.00*
Polar Bear	Non-Resident Alien	1 Grizzly Bear	25.00*
	Resident	1 Polar Bear	5.00
	Non-Resident	1 Polar Bear	10.00*
Bison	Non-Resident Alien	1 Polar Bear	25.00*
	Resident	1 Bison	5.00
	Non-Resident	1 Bison	10.00*
Dall Sheep	Non-Resident Alien	1 Bison	25.00*
	Resident	1 Sheep	5.00
	Non-Resident	1 Sheep	10.00*
Mountain Goat	Non-Resident Alien	1 Sheep	25.00*
	Resident	1 Goat	5.00
	Non-Resident	1 Goat	10.00*
Wolf	Non-Resident Alien	1 Goat	25.00*
	Resident	As Prescribed	5.00
	Non-Resident	As Prescribed	10.00*
Wolverine	Non-Resident Alien	As Prescribed	25.00*
	Resident	As Prescribed	5.00
	Non-Resident	As Prescribed	10.00*
	Non-Resident Alien	As Prescribed	25.00*

* Trophy Export Fees applicable

...5



Big Game Outfitters Licence	
Resident	\$50.00
Non-Resident	200.00
Guide's Licence	
Resident	\$ 5.00
Non-Resident	100.00
Resident Game Farm Licence	\$25.00
Tanners Licence	\$25.00
Taxidermist Licence	\$25.00
Registered Group Trapping Area Licence	NIL
Registered Trapline Licence	\$10.00
Licence to Capture Live Wildlife	\$ 5.00/or as prescribed by Superintendent

Licence to Export Live Wildlife

Gryfalcon	\$5,000.00
Bison	2,500.00
Polar Bear	3,000.00
Musk-ox	5,000.00
Grizzly Bear	3,000.00
Mountain Sheep	1,500.00
Caribou	1,000.00
Moose	1,000.00
Wolf	500.00
Wolverine	500.00
Black Bear	100.00

- i) a minimum fee of \$5.00 will be charged with respect to any wildlife exported unless otherwise specified by the Superintendent;
- ii) all fur-bearing animals not listed the fees imposed will reflect in a relative manner current for auction sale value, plus an administrative charge of \$25.00;

Wildlife Research Permit	As prescribed by the Commissioner
Recreational Trapping Licence	\$10.00
Fur Farm Licence	\$ 5.00
Fur Dealers Licence	
i) for each of the first two year of operation	\$150.00
ii) per year thereafter	\$10.00

Fur Dealers Licence (Travelling)

- i) for each of the first two years of operation \$200.00
- ii) per year thereafter \$100.00

Licence to Capture Live Fur-Bearing

Animals \$5.00

- i) fees for holder of a fur farm licence
 - for each muskrat \$.25
 - for each other fur-bearing animal \$2.00
- ii) fees for non-holders of a fur farm licence, excluding holder of general hunting licences;
 - for each muskrat \$.50
 - for each other fur-bearing animal \$10.00

Trophy Export Fees

Barren-Ground Caribou	\$100.00
Woodland Caribou	\$150.00
Moose	\$250.00
Black Bear	\$ 50.00
Grizzly Bear	\$250.00
Polar Bear	\$500.00
Bison	\$500.00
Dall Sheep	\$100.00
Mountain Goat	\$250.00
Wolf	\$100.00
Wolverine	\$ 50.00



SEASONS

8. The seasons during which wildlife may be lawfully taken shall be in accordance with the following:

Species	Season	Unit/Zone/Areas	Eligibility
Barren-Ground Caribou (also Peary's Caribou)	15 July to 15 May next following	B/5	General Hunting Licence
	1 July to 30 June next following	All the N.W.T. Except Wildlife Sanctuaries, J/2 and B/5	General Hunting Licence
	15 August to 30 April next following	All the N.W.T. except Wildlife Sanctuaries and Units E, G, and J/2	Residents
	15 August to 30 April next following	C, D/1, F, H/1, I, J/1	Non-Residents
	15 August to 30 April next following	C, D/1, F, H/1, I, J/1	Non-Resident Alien
Woodland Caribou	1 July to 30 June next following	C, D, E, G/1, F	General Hunting Licence
	15 July to 30 January next following	E	Resident
	15 August to 30 January next following	C, D/3, G/1	Resident
	15 July to 30 January next following	E	Non-Resident
	15 August to 30 January next following	C, D/3, G/1	Non-Resident
	15 July to 30 October next following	E/1	Non-Resident Alien
Bison	1 July to 30 June next following	G/3	General Hunting Licence
	1 September to 30 November next following	G/3	Resident
	1 September to 30 November next following	G/3	Non-Resident
	1 September to 30 November next following	G/3	Non-Resident Alien
Muskox	1 October to 30 March next following	A, B, C, F, H	General Hunting Licence
	15 August to 30 March next following	F	General Hunting Licence
	1 October to 30 March next following	A, B, C, F, H	Resident
	1 October to 30 March next following	A, B, C, F, H	Non-Resident
	1 October to 30 March next following	A, B, C, F, H	Non-Resident Alien



Species	Season	Unit/Zone/Areas	Eligibility
Moose	1 July to 30 June next following	All the N.W.T. except Wildlife Sanctuaries	General Hunting Licence
	15 July to 30 September next following	C*, D/1*, D/3*, E*, F, G*, H/3 (Males Only)	Resident
	1 October to 30 January next following	C*, D/1*, D/3*, E*, F, G*, H/3 (any Moose)	Resident
	15 July to 30 January next following	C*, D/1*, D/3*, E, F, G, H/3	Non-Resident
	15 July to 30 October next following	E/1	Non-Resident Alien

* There shall be a closed season on moose over all the islands in the Mackenzie River from 1 December to 15 July next following.

Mountain Goat	1 July to 30 June next following	All the N.W.T. except Wildlife Sanctuaries	General Hunting Licence
	15 July to 30 October next following	E/1	Resident
	15 July to 30 October next following	E/1	Non-Resident
	15 July to 30 October next following	E/1	Non-Resident Alien

Mountain Sheep	1 July to 30 June next following	All the N.W.T.	General Hunting Licence
	15 July to 30 October next following	E	Resident
	15 July to 30 October next following	E/1	Non-Resident
	15 July to 30 October next following	E/1	Non-Resident Alien

Deer, White-tailed and Mule	1 July to 30 June next following	All the N.W.T. except Wildlife Sanctuaries	General Hunting Licence
	No open season		Resident, Non-Resident, Non-Resident Alien

Grizzly Bear	1 July to 30 June next following	G/1, G/3, E/1, D/1, D/2, E/2, D/3	General Hunting Licence
	15 July to 30 November next following	G/1, G/3, E/1, D/1, D/2, D/3, E/2	Resident
	15 July to 30 November next following	E	Non-Resident and Non-Resident Alien

Species	Season	Unit/Zone/Area	Eligibility
Black Bear	1 July to 30 June next following	C, D, E, F, G, H	General Hunting Licence
	15 July to 30 November next following	E	Resident, Non-Resident
	15 September to 30 June next following	C, D/1, D/3, F, G/1, G/3, H	Resident, Non-Resident
	15 July to 30 October next following	E/2	Non-Resident Alien
Polar Bear	1 December to 31 May next following	All the N.W.T. except Wildlife Sanctuaries	General Hunting Licence
	1 February to 31 May next following	All the N.W.T. except Wildlife Sanctuaries	Resident, Non-Resident, Non-Resident Alien
Wolf	1 July to 30 June next following	All the N.W.T. except Wildlife Sanctuaries	General Hunting Licence
	1 July to 30 June next following	All the N.W.T. except Wildlife Sanctuaries	Resident, Non-Resident, Non-Resident Alien
Wolverine	1 November to 31 March next following	All the N.W.T. except Wildlife Sanctuaries	General Hunting Licence
Wolverine	1 November to 31 March next following	All the N.W.T. except Wildlife Sanctuaries	Resident, Non-Resident, Non-Resident Alien
	15 July to 30 October next following	E/1	Resident, Non-Resident, Non-Resident Alien
Hare (all species)	1 July to 30 June next following	All N.W.T. except Wildlife Sanctuaries	General Hunting Licence, Resident, Non-Resident, Non-Resident Alien
Marmots, wood chucks or groundhogs	1 July to 30 June next following	All N.W.T. except Wildlife Sanctuaries	General Hunting Licence, Resident, Non-resident, Non-Resident Alien
Ground Squirrels and Red Squirrels	1 July to 30 June next following	All N.W.T. except Wildlife Sanctuaries	General Hunting Licence, Resident, Non-Resident, Non-Resident Alien
Porcupines	1 July to 30 June next following	All N.W.T. except Wildlife Sanctuaries	General Hunting Licence, Resident, Non-Resident, Non-Resident Alien
Ptarmigan & Grouse	1 July to 30 June next following	All N.W.T. except Wildlife Sanctuaries	General Hunting Licence
	1 August to 30 May next following	All N.W.T. except Wildlife Sanctuaries	Resident, Non-Resident, Non-Resident Alien

Species	Season	Unit/Zone/Area	Eligibility
Beaver	15 October to 25 May next following	E	General Hunting Licence, Recreational Trapping Licence
	15 October to 15 May next following	F	General Hunting Licence, Recreational Trapping Licence
	15 October to 15 May next following	C, D	General Hunting Licence, Recreational Trapping Licence
Ermine	1 November to 30 March next following	A, B, C, D, E, F	General Hunting Licence, Recreational Trapping Licence
Fisher	1 November to 28 February next following	C, D, E, F	General Hunting Licence, Recreational Trapping Licence
Fox	1 November to 28 February next following	E	General Hunting Licence, Recreational Trapping Licence
	1 November to 31 March next following	D	General Hunting Licence, Recreational Trapping Licence
	1 November to 15 March next following	F	General Hunting Licence, Recreational Trapping Licence
	1 November to 15 April next following	A, B, C,	General Hunting Licence, Recreational Trapping Licence
Lynx	1 November to 15 March next following	D, E, F	General Hunting Licence, Recreational Trapping Licence
Marten	1 November to 28 February next following	C, D, E, F	General Hunting Licence, Recreational Trapping Licence
Mink	1 November to 28 February next following	C, D, E, F	General Hunting Licence, Recreational Trapping Licence
Muskrat	15 October to 25 May next following	E, C/2, F	General Hunting Licence, Recreational Trapping Licence
	15 October to 15 June next following	D/1, D	General Hunting Licence, Recreational Trapping Licence
Wolverine	1 November to 31 March next following	A, B, C, D, E, F	General Hunting Licence, Recreational Trapping Licence

Species	Season	Unit/Zone/Area	Elegibility
Otter	1 November to 28 February next following	C, D, E, F	General Hunting Licence, Recreational Trapping Licence
Squirrel	1 July to 30 June next following	C, D, E, F	General Hunting Licence, Recreational Trapping Licence
Wolf	1 November to 31 March next following	A, B, C, D, E, F	General Hunting Licence, Recreational Trapping Licence

LICENCE ENTITLEMENT

9. The entitlement of any licence or permit shall be in accordance with the following regulations:
 - 1) a General Hunting Licence permits the holder thereof to hunt game , including fur-bearing animals;
 - 2) a Wildlife Certificate authorizes the holder thereof to hunt game, of the species permitted by valid and subsisting wild-life stamps issued pursuant to these regulations;
 - 3) a Recreational Trapping Licence authorizes the holder thereof to hunt fur-bearing animals subject to the conditions set out in the licence;
 - 4) a licence to take live fur-bearing animals authorizes the holder thereof to take live fur-bearing animals, by the methods, and in the number and species set out in the licence;
 - 5) a Registered Group Trapping Area Licence authorizes the holders thereof to hunt fur-bearing animals;
 - 6) a Fur Farm Licence authorizes the holder thereof to engage in the business of raising fur-bearing animals, at the location set out in the licence;
 - 7) a Fur Dealers Licence authorizes the holder thereof to establish, operate and maintain an establishment where the business of trading and trafficking in the raw skins and raw pelts of fur-bearing animals, and the raw hides of big game, is carried on;
 - 8) a Game Farm Licence authorizes the holder thereof to engaged in the business of keeping live game animals for the purpose of propagation, or for sale, gain, profit, or display;
 - 9) a licence to export live wildlife authorizes the holder thereof to export live wildlife in the species, the number, sex, age, and in the area set out in the licence;
 - 10) an outfitters licence authorizes the holder thereof to let out for hire or reward equipment to be used in the hunting of game and provide guides to hunters of game, in the areas designated in the licence; and in accordance with these regulations;
 - 11) a guides licence authorizes the holder thereof to guide hunters for hire or reward, subject to the specifications set out in the licence, or these regulations;

- 12) a Tanners Licence authorizes the holder thereof to establish, operate and maintain an establishment where the business of tanning hides and pelts of fur-bearing animals and big game is carried on;
- 13) a Taxidermist Licence authorizes the holder thereof to establish, operate and maintain an establishment where the business of preserving, preparing, stuffing or mounting wildlife is carried on;
- 14) a permit to export game authorizes the holder thereof to export game other than live game or the pelts and skins of fur-bearing animals, in the number of each species, and of the sex and age set out in the licence.

QUOTAS, SEX, AGE, SIZE 10. The maximum numbers, sex, age, and size of any wildlife that may be hunted shall be in accordance with the following regulations:

- 1) Barren Ground Caribou
 - a) Residents: 2 barren-ground caribou, any sex, age, or size;
 - b) Non-Residents: 1 male caribou, any age or size;
 - c) Non-Resident Alien: 1 male caribou, any age or size;
- d) Holders of General Hunting Licences:
 - 1) may hunt barren-ground caribou of any number, sex, age, or size;
 - 2) may hunt barren-ground caribou of any sex, age or size for commercial sale in accordance with the following quotas:

Quota	Herd	Unit/Zone
75	Banksland	B/1
800	Bluenose	C
700	Porcupine	D
1,100	Bathurst	F
500	Beverly	H
200	Melville/Wager	I
300	Coats Island	J/#
3,675		

- 2) Woodland Caribou
 - a) Residents: 1 woodland caribou, any sex, age, or size;
 - b) Non-Residents: 1 Woodland Caribou, any sex, age, or size;
 - c) Holders of General Hunting Licences: any number, sex, age, or size.

- 3) Bison
 - a) Residents: 1 bison, any sex, age or size;
 - b) Non-Residents; 1 male bison, any age or size;
 - c) Holders of General Hunting Licences: any number, sex, age, or size;
 - d) The total number of bison licences that may be issued in any year shall not exceed the following quotas in respect of resident and non-resident licences:

Bison Licence (resident)	50 licences
Bison Licence (non-resident)	25 licences
 - e) Applications for resident Bison Licences shall be received complete with the appropriate fee, by the Regional Superintendent, Fish and Wildlife Service, Fort Smitih, Northwest Territories, before the 15th day of August each year;
 - f) If more applications for Bison Licences (resident) are recieved than is set by subsection (d), a draw shall be held prior to the first day of September to determine those applicants who are entitled to receive a Bison Licence (resident);
 - g) Unsuccessful applicants' fees shall be returned to those applicants;
 - h) No person shall submit more than one application for a resident Bison Licence in any licence year;
 - i) The first 25 Non-resident applicants who show proof of being booked with a Big Game Outfitter shall be issued Bison Licences (non-resident);
 - j) A resident may not hold a Bison Licence on two consecutive years unless, on the second of these years the full quota of Bison Licences has not been applied for.

4) Muskox

- a) may be hunted by the holders of General Hunting Licences only, of any age, or size, including the commercial sale thereof, in accordance with the following quotas:

Quota	Settlement	Unit/Zone/Area
21	Grise Fiord	A - 1-5
25 (or to be determined)	Sachs Harbour	B/1 - 1 & 2
6	Holman Island	B/2 - 2 & 3
16	Cambridge Bay	F - 1 & 4 - 5
8	Paulatuk	C - 1 & 2
5	Cambridge Bay	F - 2
5	Umingmaktok (Bay Chimo)	F - 2
10	Gjoa Haven	H/1 - 1 & 2
—		
96		

- b) Musk-ox tags may be issued for distribution by the Hunters' and Trappers' Association in the area concerned, or in the absence of a Hunters' and Trappers' Association, to a community organization approved by the Superintendent;
- c) Musk-ox tags may be issued only in respect to those Wildlife Management Units/Zones/Areas designated in the regulations, and the maximum numbers of tags that may be issued in any twelve month period ending June 30th shall not exceed the quotas listed in the regulations in respect of those Wildlife Management Units/Zones/Areas;
- d) At least half of each individual settlement quota taken shall be male musk-ox.

5) Moose

- a) Residents: 1 moose, any sex, age, or size;
- b) Non-Resident: 1 male moose, any age or size;
- c) Non-Resident Alien: 1 male moose any age or size;
- d) Holders of General Hunting Licences: any number, sex, age or size.

6) Mountain Goat

- a) Residents: 1 mountain goat, any sex, age, or size;
- b) Non-Residents: 1 male mountain goat, any age or size;
- c) Non-Resident Alien: 1 male mountain goat any age or size;
- d) Holders of General Hunting Licences: any number, sex, age or size.

7) Mountain Sheep

- a) Residents: 1 legal sheep in accordance with the definition of a legal sheep;
- b) Non-Residents: 1 legal sheep in accordance with the definition of a legal sheep;
- c) Non-Resident Alien: 1 legal sheep in accordance with the definition of a legal sheep;
- d) Holders of General Hunting Licences: any number, any sex, age or size;
- e) No person shall, without the consent of an Officer or an Export Permit Officer, alter the skull of a mountain sheep in any way so that the complete eye sockets and horns are not intact, except the holders of General Hunting Licences;
- f) Any person, except the holders of General Hunting Licences found in possession of a mountain sheep head that has been altered without the consent mentioned in (e) shall be deemed to be in violation of that sub-section;
- g) Nothing in (f) applies to a mountain sheep prepared by a taxidermist.

8) Polar Bear

- a) Residents: 1 polar bear, any sex and that is not accompanied by a cub;
- b) Non-Resident: 1 polar bear, any sex and that is not accompanied by a cub;
- c) Non-Resident Alien: 1 polar bear, any sex and that is not accompanied by a cub;
- d) Holders of General Hunting Licences: any sex, and that is not accompanied by a cub;

e) The total number of polar bear that may be killed in any one year by holders of General Hunting Licences shall not exceed the following quotas:

Quota	Settlement	Unit
22	Tuktoyaktuk	C
13	Paulatuk	C
2	Coppermine	F
10	Cambridge Bay	B
4	Hadley Bay	B
16	Holman Island	B
18	Sachs Harbour	B
33	Grise Fiord (at least 6 to be taken from Norwegian Bay area)	A
12	Melville Island	A
34	Resolute Bay	A
42	Clyde River	B
14	Pangnirtung	B
12	Frobisher Bay	B
13	Lake Harbour	B
16	Broughton Island	B
10	Cape Dorset	B
8	Port Burwell	B
9	Gjoa Haven	B
18	Igloolik	I
7	Hall Beach	I
10	Pelly Bay	I
16	Repulse Bay	I
22	Spence Bay	B
10	Rankin Inlet	J
15	Eskimo Point	J
12	Whale Cove	J
8	Chesterfield Inlet	I
65	Coral Harbour	J
20	Sanikiluaq	J
13	Pond Inlet	B
12	Arctic Bay	B

- 9) Black Bear
 - a) Residents: 1 black bear, of any sex, and that is not accompanied by a cub;
 - b) Non-Residents: 1 black bear, of any sex, and that is not accompanied by a cub;
 - c) Non-Resident Alien: 1 black bear, of any sex, and that is not accompanied by a cub;
 - d) Holders of General Hunting Licences: any number, of any sex, and that is not accompanied by a cub.
- 10) Grizzly Bear
 - a) Residents: 1 grizzly bear, of any sex, and that is not accompanied by a cub;
 - b) Non-Residents: 1 grizzly bear, of any sex, and that is not accompanied by a cub;
 - c) Non-Resident Alien: 1 grizzly bear of any sex, and that is not accompanied by a cub;
 - d) Holders of General Hunting Licences: any number of grizzly bears of any sex, age or size, and that is not accompanied by a cub.
- 11) Hare (all species)
 - a) Residents: any number, no possession limit, any sex, age or size;
 - b) Non-Residents: 5 per day, possession limit 10, any sex, age or size;
 - c) Non-Resident Alien: 5 per day, possession limit 10, any sex, age or size;
 - d) Holders of General Hunting Licences: any number, no possession limit, any sex, age, or size.
- 12) Marmots (Woodchucks or Groundhogs)
 - a) Residents: any number, no possession limit, any sex, age or size;
 - b) Non-Resident: 5 per day, possession limit 10, any sex, age or size;
 - c) Non-Resident Alien: 5 per day, possession limit 10, any sex, age or size;
 - d) Holders of General Hunting Licence: any number, no possession limit, any sex, age or size.

- 13) Ground Squirrels and Red Squirrels
- a) Residents: any number, no possession limit, any sex, age or size;
 - b) Non-Residents: 5 per day, possession limit 10, any sex, age or size;
 - c) Non-Resident Alien: 5 per day, possession limit 10, any sex, age or size;
 - d) Holders of General Hunting Licence: any number, no possession limit, any sex, age, or size.
- 14) Porcupines
- a) Residents: any number, no possession limit, any sex, age or size;
 - b) Non-Residents: 5 per day, possession limit 10, any sex, age, or size;
 - c) Non-Resident Alien: 5 per day, possession limit 10, any sex, age, or size;
 - d) Holders of General Hunting Licence: any number, no possession limit, any sex, age or size.
- 15) Ptarmigan and Grouse
- a) Resident: any number, no possession limit, any sex, age, or size;
 - b) Non-Resident: 5 per day, possession limit 10, any sex, age or size;
 - c) Non-Resident Alien: 5 per day, possession limit 10, any sex, age, or size;
 - d) Holders of General Hunting Licences: any number, no possession limit, any sex, age, or size.
- 16) Migratory Game Birds
- Residents, Non-Residents, Non-Resident Alien, and Holders of General Hunting Licences: in the numbers, species and according to the regulations set out in the Migratory Birds Convention Act (Canada).

ZONES/UNITS

11. The areas or zones within which any wildlife may be hunted shall be in accordance with the areas and zones designated in Appendix "B" of the regulations.

WILDLIFE SANCTUARIES
AND PRESERVES

12. The boundaries of Wildlife Sanctuaries, Wildlife Preserves, and Bison Sanctuaries, shall be in accordance with the boundaries designated in Appendix "B" of these regulations.

LOST LICENCE

13. Pursuant to the Ordinance;
- 1) where a person loses his licence or the Wildlife tags that form part of that licence, and where an affidavit has been signed by the person losing his licence or wildlife tags, another licence and/or wildlife tag or tags may be obtained, but no refund of fees paid for a licence shall be made for the lost licence;
 - 2) where a person is not the holder of a licence but who is trapping under the authority of a General Hunting Licence he shall, upon request by an Officer provide the Officer with the particulars of that licence.

SERVING OF MEAT OF GAME

14. The Superintendent may authorize by means of a permit;
- 1) the serving of the meat of big game and upland game birds as specified on the permit regarding amounts, kind, time and place for remuneration or reward, by any person, and
 - 2) the possession or serving as part of a meal, the meat of upland game birds or big game in a camp, hotel, hostel, school, hospital, restaurant, public dining room, correctional institute, or similar institution;
 - 3) serving of the meat of big game or upland game birds free of charge at a meal or banquet at any place other than a private home.

PROHIBITED ITEMS PERMIT 15. The Superintendent may authorize by permit, the use or possession while hunting, of any of the prohibited items stated in the Ordinance if he deems it to be in accordance with the techniques and principles of effective Wildlife Mangement.

POSTING OF SIGNS 16. The posting of signs shall be done according to the following specifications:

- 1) all signs shall be approved by the Superintendent;
- 2) lettering on all signs shall not be less than 2 inches in height;
- 3) all signs shall be posted in an area where the sign is unobstructed and clearly visible to the public;
- 4) all signs of prohibitions or restriction shall be placed 72 hours in advance of the stated prohibition or restriction taking effect;
- 5) all signs of prohibition or restriction shall be removed as soon as practical after the expiration of the prohibition or restriction;
- 6) the area affected by any prohibition, or restriction, shall be clearly defined on any sign;
- 7) all signs shall be translated into the appropriate syllabic language where applicable.

HUNTING FROM VEHICLES 17. Any hunting from a vehicle shall be authorized by permit by the Superintendent in accordance with proper regard for safety and in the context of approved wildlife management techniques.

HARASSING WILDLIFE PERMIT 18. The Superintendent may authorize by permit the harassing or chasing of wildlife by vehicles including aircraft or boats if such activity is required to effect scientific studies of wildlife, and is within the context of approved wildlife management techniques.

LOW FLYING AIRCRAFT

19. Pursuant to the Ordinance,
- 1) no person operating an aircraft shall fly below an altitude of 610 meters (2,000 feet) above ground over wildlife, or an area inhabited by wildlife during the periods, and in the areas set out as follows:
 - a) designated caribou calving area, during the period May 25 to June 15 inclusive;
 - b) any sheep during the period May 1 to June 30 inclusive;
 - c) any muskox during the period April 15 to June 14 inclusive;
 - d) any area designated as a critical wildlife area.
 - 2) Area designated in (a) shall be in accordance with those areas described in Appendix "B" of these regulations.

BAITING BIG GAME PERMIT

20. The Superintendent may by permit authorize the baiting of big game or exotic animals if such baiting is required to conduct scientific studies of big game, and is within the context of approved Wildlife Management techniques.

PERMIT TO ENTER SANCTUARY

21. The Superintendent or an Officer may grant authorization to any person to enter a sanctuary or preserve by means of a permit set out in Appendix "A" .

HUNTING IN PRESERVE

22. The Superintendent may authorize any person to hunt or trap in a wildlife preserve, according to the following regulations:
- 1) A holder of a General Hunting Licence who is the child or the wife or widow of a person who is now, or was before his death, eligible to hunt in a wildlife preserve, if such holder is dependent on hunting for his livelihood, may hunt in that wildlife preserve in which his parent is, or was before death, eligible to hunt.
 - 2) A holder of a General Hunting Licence who wishes to hunt for food for himself and his dependents, game other than:
 - a) migratory birds
 - b) musk-ox
 - c) polar bear
 - d) grizzly bear in Zones A, B, C, G, F, H, I and J.
 - 3) An Officer authorized by the Superintendent.

WILDLIFE MANAGEMENT ZONES

23. Wildlife Management Zones shall be in accordance with the number or the name set out in Appendix "B" of the regulations.

FUR UNITS

24. Fur Management Units shall be in accordance with those areas set out in Appendix "B" of the regulations.

WILDLIFE PERMIT FEE

25. The fee for a Wildlife Certificate shall be in accordance with the fees set out in Section 7 of the regulations.

WILDLIFE STAMPS

26. The Commissioner may authorize the sale of Wildlife Stamps according to the fees set out in Section 7 of the regulations.

APPLICATION FOR LICENCES

27. Pursuant to the Ordinance, an application for a licence shall be made in accordance with the forms set out in Appendix "A" of the regulations.

HUNTING, TRAPPING
COURSES

28. The Superintendent may authorize any person to instruct students in the techniques of hunting and trapping, where wildlife is hunted as a part of that course, in accordance with the following regulations;
- 1) the Superintendent may issue a permit to authorize any person deemed to be capable of instructing students in the techniques of hunting and trapping;
 - 2) when necessary, any permit issued pursuant to sub-section (1), shall authorize the students in the course to hunt or trap;
 - 3) any permit issued shall specify the hunting or trapping activity of instructors and students, as prescribed by the Superintendent;
 - 4) any permit issued shall be subject to the approval of the Hunters' and Trappers' Association for that area;
 - 5) all course instructors shall be the holders of General Hunting Licences.

PERMIT HUNTING COURSES

29. The Superintendent may by permit authorize instruction courses, where game is hunted as part of that course, to hunt wildlife in accordance with the terms and conditions set out in the permit.

BOW AND ARROW

30. Pursuant to the Ordinance, hunting big game by means of a bow and arrow shall be in accordance with the following regulations:
- 1) No person shall hunt any wildlife with an arrow containing an explosive;
 - 2) No person shall hunt any wildlife with an arrow containing a drug

GAME FARM

31. No person shall set up, own, or operate a game farm, except in accordance with the following regulations;
- 1) Any person who wishes to establish a game farm, shall make application for a Game Farm Licence, as set out in Appendix "A" of the regulations;
 - 2) No person shall establish, own, or operate a game farm unless authorized to do so by a valid Game Farm Licence as set out in Appendix "A" of the regulations;
 - 3) The holder of a Game Farm Licence shall keep such books and records as will at any time show the total number of animals held in captivity and particulars of how the animals were acquired;
 - 4) The holder of a Game Farm Licence shall upon request by an Officer allow the Officer to enter, and inspect the premises where operations are being carried out under the Game Farm Licence, and to inspect the books and records referred to in sub-section (3);
 - 5) The holder of a Game Farm Licence is responsible to ensure the good health of all wildlife on his farm, and shall provide at his expense, the services of a veterinarian for any sick or injured wildlife;
 - 6) Individual enclosures must be constructed so that the security, biological, and aesthetic requirements of the wildlife are provided for;
 - 7) The holder of a Game Farm Licence shall not allow any wildlife held on a game farm to be killed except under the written authorization of the Superintendent;
 - 8) The holder of a Game Farm Licence shall comply with any requirements set out in the Game Farm Licence, or that may be issued in writing by the Superintendent.

PERMIT DAMAGE
BEAVER DAM

32. An Officer may by means of a permit authorize a person:
- 1) to damage or destroy a beaver dam, or lodge or destroy a muskrat push-up if such action is deemed necessary and is within the context of approved wildlife management techniques;
 - 2) to break into, destroy, or damage a den according to the conditions set down by the Superintendent;
 - 3) nothing in this Section shall be construed as prohibiting a licenced trapper from effecting minor alterations or disturbances to beaver dams, beaver lodges, muskrat push-ups or any den as may be required in setting traps for fur-bearing animals.

BIG GAME MEAT BAIT
PERMIT

33. The Superintendent may, by means of a permit authorize the use of big game meat suitable for human consumption, to be used as bait, if such action is deemed necessary and is within the context of approved wildlife management techniques.

FUR FARM

34. No person shall set up, own, or operate a Fur Farm except in accordance with the following regulations:
- 1) Any person who wishes to establish a Fur Farm, shall make application for a Fur Farm Licence, as set out in Appendix "A" of the regulations;
 - 2) No person shall establish, own, or operate a fur farm unless authorized to do so by a valid, subsisting Fur Farm Licence as set out in Appendix "A" of the regulations;
 - 3) The holder of a Fur Farm Licence shall keep such books and records as will at any time show the total number of animals held in captivity and particulars of how the animals were acquired;
 - 4) The holder of a Fur Farm Licence shall upon request by an Officer allow the Officer to enter, and inspect the premises where operations are being carried out under the Fur Farm Licence and to inspect the books and records referred to in sub-section (3);

- 5) The holder of a Fur Farm Licence shall send to an Officer, on or about the fifteenth day of July in each year a statement showing:
- a) the number of each species of fur-bearer kept in captivity;
 - b) the number of each species of fur-bearer born in captivity;
 - c) the number of each species of fur-bearers disposed of during the year ending on the preceding 30th day of June;
 - d) the name and address of any person who purchased live fur-bearing animals from him during the year referred to in item (c);
- 6) Where a notice forbidding trespass
- a) is affixed to the pens of fur-bearing animals on a fur farm, and
 - b) is clearly discernible at a distance of not less than 25 yards,
- No person, except an Officer, shall enter upon the fur farm or go within 25 yards of the pens of the fur farm, without permission of the owner of the Fur Farm;
- 7) Where notices referred to in sub-section (6) have been posted, the owner, occupant, or person in charge of the Fur Farm may kill any animal found within 25 yards of a pen containing live fur-bearing animals,
- 8) A Fur Farm Licence may be cancelled upon 180 days written notification by the Superintendent to the licensee, if he deems fur-bearers are being kept in captivity in unsanitary, overcrowded or inhumane conditions,
- 9) No right of compensation shall exist against the Superintendent, or the Government of the Northwest Territories through the application of sub-section (8) of the regulations.

OUTFITTERS

35. Pursuant to the Ordinance, any person who wishes to provide guides and equipment or provide guides only to the hunters of big game or game birds shall do so in accordance with the following regulations:
- 1) make application for an Outfitters Licence on the form set out in Appendix "A" of these regulations;
 - 2) the Superintendent upon receipt of the application may issue or cause to be issued, an Outfitter's Licence to the applicant;
 - 3) where a licenced outfitter makes application for a renewal of his licence, but does not intend to operate as an outfitter in the next following licence year, the Superintendent may, where he is satisfied with the outfitter's reason for not operating, issue an Outfitter's Licence to that Outfitter;
 - 4)
 - a) Every applicant for an Outfitter's Licence shall submit his application to the Superintendent not later than April 15 in the calendar year for which the licence is required;
 - b) Where an application for an Outfitter's Licence is received by the Superintendent after the time mentioned in paragraph (a), the Superintendent may, at his discretion, refuse to issue a Licence in respect of that application;
 - c) Every Outfitter's Licence expires December 31 next following the date of issue;
 - 5) Every person who applies for an Outfitter's Licence shall, when making application therefore, submit to the Superintendent:
 - a) an accurate inventory of the equipment he intends to use in connection with the hunting of big game, and
 - b) evidence of a valid and subsisting public liability and property damage insurance policy covering his outfitter operation in an amount of not less than \$250,000, and
 - c) evidence that he is the holder of a Fidelity Bond, in the amount required by the Superintendent, and
 - d) evidence that he is qualified to act as a competent outfitter, and
 - 6) No person shall hold more than one outfitter licence, nor shall any person have any interest, right or title to a second outfitter licence, at any one time; and

- 7)
 - a) No person licenced to hold an outfitter area acquires any ownership or claim to the land, nor does he acquire any ownership or claim to the game in that area;
 - b) A person licenced to hold an outfitter area may sell or dispose of any property he owns relating to his outfitter operation, but any such sale does not in any way or manner oblige the Superintendent to licence that person who acquired the property, as an outfitter; and
- 8) Every outfitter shall, to the satisfaction of the Superintendent maintain
 - a) his outfitting equipment in a good and serviceable condition and
 - b) his camp and the grounds in the area of the camp in a clean and inoffensive condition.
- 9) Every outfitter shall, upon request provide such information relating to his activity as an outfitter as the Superintendent may require; and
- 10) The Superintendent may cancel the licence of an outfitter who
 - a) is convicted of an offence under any Act or Ordinance enforced by the Fish and Wildlife Service;
 - b) does not provide:
 - i) such information about his operation, and
 - ii) such information big game kills and such big game specimens as required by the Superintendent, or
 - c) Fails to comply with the provisions of any law of the Territories relating to his operation as an outfitter; and
- 11) Every outfitter who has knowledge of any offence committed under any Act or Ordinance enforced by the Fish and Wildlife Service, shall within ten days of coming into knowledge of the said offence, report the details of the offence to an Officer; and
- 12) In any transfer of interests in any outfitting business, every Outfitter shall:
 - a) give the Superintendent 30 days notice of any intention to transfer interest, in whole or in part;
 - b) receive the approval of the Superintendent for any transfer of interests mentioned in (a);

- 13) The Superintendent shall review and approve the qualifications of any person applying for an Outfitter's Licence according to the following specifications:
 - a) compliance or ability to comply with the Companies Ordinance;
 - b) in good standing with the Workers Compensation Board;
 - c) ability to prove financial responsibility.
- 14) The holder of an Outfitter Licence shall outfit only in the area named in his licence, that area being described in Appendix "B" of these regulations, and
- 15) No person shall be eligible to hold an Outfitters Licence unless that person is:
 - a) a Canadian citizen or landed immigrant, and
 - b) over 18 years of age;
- 16) Pursuant to sub-section (15), no person shall be issued an Outfitters Licence unless that person is or becomes domiciled in the Northwest Territories before he applies for a second big game outfitter licence;
- 17) Any person obtaining an Outfitter Licence subject to (16), shall remain domiciled in the Northwest Territories for the length of time he holds that Outfitters Licence;
- 18) Subject to sub-section (10) an Outfitter who is a domiciled resident of the Northwest Territories shall be guaranteed ten successive years on the same outfitting area;
- 19) No Outfitter shall act as a guide unless he holds a valid Guide's Licence;
- 20) No Outfitter shall employ for the purpose of guiding, any person who does not hold a valid Guide's Licence.

36. Pursuant to the Ordinance, any person who wishes to guide hunters to hunt big game or game birds, shall do so in accordance with the following regulations:
- 1) make application for a guide's licence Class "A", "B", or "C" as set out in Appendix "A" of these regulations;
 - 2) the Superintendent or an Officer upon receipt of the application may issue or cause to be issued, a Guide's Licence "A", "B", or "C" to the applicant;
 - 3) the applicant for a Guide's Licence "A", "B", or "C" must be eighteen years of age or over;
 - 4) where an application is made for a Class "A" licence, the applicant must be a Canadian citizen or landed immigrant, and employed by an Outfitter;
 - 5) where an application is made for a Class "B" licence, the applicant must be a Canadian Citizen or landed immigrant and a resident of the Northwest Territories;
 - 6) where an application is made for a Class "C" licence, the applicant must be a resident of the Northwest Territories, the holder of a General Hunting Licence, and employed by a Hunters' and Trappers' Association;
 - 7) no guide shall act as such for any person who does not hold a valid hunting licence;
 - 8) the Superintendent may cancel the licence of a guide who is convicted of an offence under any Act or Ordinance enforced by the Fish and Wildlife Service;
 - 9) every guide shall, within ten days, report to a Fish and Wildlife Officer every offence of which he has knowledge that is committed under any Act or Ordinance enforced by the Fish and Wildlife Service;
 - 10) no licenced guide shall guide more than two hunters at any one time;
 - 11) no holder of a valid Guides Licence "A", shall act as such except for those species and in that area shown on his employer's outfitters Licence;

- 12) no holder of a valid Guides Licence "B", shall act as such except in that area and for those species as shown on his guide licence;
- 13) no holder of a valid Guides Licence "C" shall act as such except for polar bear and muskox, and in the area shown on his employers Outfitters Licence;
- 14) a guide's licence shall expire on the date shown on the licence;
- 15) the Superintendent may limit the number of Guides Licences issued in respect of any area or species;
- 16) every first time applicant for a Guides Licence "B" and "C" shall provide information and demonstrate his competence as a guide as required by the Superintendent;
- 17) no guide's licence "B" or "C" shall be issued in respect of Unit E, Zone 1;
- 18) no rights or privileges can be sold or transferred with respect to any Guide's Licence "B" and "C";
- 19) a guide shall remain with the hunter or hunters he is guiding while they are hunting big game;
- 20) the holder of a Guides Licence "C" shall only guide one hunter at any one time;
- 21) no holder of a guide's licence Class "A" or "B" shall guide for the hunting of Polar Bear or Muskox.

37. Pursuant to the Ordinance the holder of a Fur Dealer's Licence or a Travelling Fur Dealer's Licence, shall operate in accordance with the following regulations;
- 1) make application for a Fur Dealer's Licence as set out in Appendix "A" of these regulations;
 - 2) the Superintendent or an Officer upon receipt of the application and the required fee, may issued or cause to be issued, a Fur Dealer's Licence to the applicant;
 - 3) the holder of a Fur Dealer's Licence shall display the licence in the place of business, or in the case of a Travelling Fur Dealer , shall produce the Travelling Fur Dealer's Licence upon being requested to do so by an Officer;
 - 4) the Superintendent shall issue to the holder of a Fur Dealer's Licence, Fur Dealer's fur record sheets for each establishment that is authorized for operation;
 - 5) every person to whom Fur Dealer's fur record sheets have been issued shall cause to be entered in the records the particulars of raw hides and raw pelts purchased, sold, traded, bartered or exchanged in respect of which the record sheets were issued, including,
 - a) the date of the transaction;
 - b) the name and address of the person from whom the raw hides and raw pelts were purchased;
 - c) the number of the licence under the authority of which the raw hides and raw pelts were taken, killed or acquired;
 - d) the description of the raw hides and raw pelts acquired or disposed of;
 - e) where the pelt is required to have a wildlife tag, the tag number;
 - f) the price paid for each species;
 - 6) every person to whom Fur Dealer's fur record sheets have been issued shall by the 15th day of July following the end of the licence year, submit the original and one copy of the sheets to the Officer assigned to that area;

- 7) any person who has custody or possession of Fur Dealer's fur record sheets shall upon request by an Officer produce the fur record sheets for inspection by the Officer;
- 8) every holder of a Fur Dealer's Licence shall:
 - a) provide each customer with a record of each sale setting forth the number of raw hides and raw pelts of each species of fur-bearing animal traded and the purchase price thereof;
 - b) upon request by a customer or a Fish and Wildlife Officer, provide an itemized statement of the customer's account;
 - c) keep proper books of account;
 - d) where a complaint has been made and upon request by the Superintendent, produce the books of account and records for inspection by a Fish and Wildlife Officer.

TANNERS

38. No person shall for remuneration or reward produce tanned pelts, or tanned hides, except in accordance with the following regulations:
- 1) any person who wishes to act as a tanner shall make application for a Tanner Licence as set out in Appendix "A" of the regulations;
 - 2) the holder of a Tanner Licence shall only act as a tanner at the place of business designated on this licence;
 - 3) a person will not be granted a Tanner Licence unless he maintains the place of business in the Northwest Territories;
 - 4) the holder of a Tanner Licence shall display that licence in a prominent place of the business;
 - 5) every Tanner licence expires on June 30th next following;
 - 6) the holder of a Tanner Licence shall keep accurate and complete records on forms authorized by the Superintendent in accordance with Appendix "A" of the regulations;
 - 7) the holder of a Tanner Licence shall keep accurate records of:
 - a) the name and address of the person owning the raw pelts or raw hides, and
 - b) the date on which the raw pelts or raw hides were obtained, by the Tanner, and
 - c) the species, and
 - d) the authority, licence or permit number under which the raw pelts or raw hides were obtained;
 - 8) the holder of a Tanner Licence shall upon request by an Officer produce the Tanner records for inspection by an Officer;
 - 9) the holder of a Tanner Licence shall submit by the 15th day of July following the end of the licence year, the original and one copy of the Tanner record sheets to the Officer assigned to that area;
 - 10) the holder of a Tanner Licence shall upon receipt of raw hides or raw pelts from a customer for tanning, apply thereto a Tanner's stamp or mark which will identify the said customer's particular raw hides or raw pelts during the tanning process.

TAXIDERMIST

39. No person shall for remuneration or reward conduct the business of a taxidermist except in accordance with the following regulations:
- 1) any person who wishes to act as a taxidermist shall make application for a Taxidermist's Licence as set out in Appendix "A" of the regulations;
 - 2) the holder of a Taxidermist's Licence shall only act as a taxidermist at the place of business as designated on his licence
 - 3) a person will not be granted a Taxidermist Licence unless he maintains the place of business in the Northwest Territories;
 - 4) the holder of a Taxidermist Licence shall display that licence in a prominent place of the business;
 - 5) every Taxidermist Licence expires June 30th next following;
 - 6) the holder of a Taxidermist Licence shall keep accurate and complete records on forms authorized by the Superintendent in accordance with Appendix "A" of the regulations;
 - 7) the holder of a Taxidermist's Licence shall keep accurate records of:
 - a) the name and address of the person owning the wildlife, and
 - b) the date on which the wildlife was obtained by the Taxidermist, and
 - c) the species and description of the wildlife received, and
 - d) the authority, licence or permit number under which the wildlife was killed;
 - 8) the holder of a Taxidermist's Licence shall upon request by an Officer produce the taxidermist records for inspection by an Officer;
 - 9) the holder of a Taxidermist's Licence shall submit by the 15th day of July following the end of the licence year, the original and one copy of the taxidermist record sheet to the Officer assigned to that area.



40. Pursuant to the Ordinance, where a wildlife tag or tags is issued in conjunction with a licence or permit, the following regulations shall apply:

- 1) no tag is valid, except during the open season in respect of the species for which it was issued, or after June 30th next following the date of issue;
- 2) no tag is valid unless it is used in accordance with these regulations;
- 3) no person shall hunt big game for which a wildlife tag is required, unless he is in lawful possession of a tag for such big game;
- 4) every person who kills a big game animal shall, immediately after killing the animal, firmly affix the tag in such a manner that the tag cannot be used again;
 - a) in the case of a bear or muskox, to the hide, or
 - b) in the case of any other species of big game:
 - i) killed by a resident, to the carcass, or
 - ii) killed by a non-resident, to the antlers, head, horns, or cape.
- 5) the holder of a General Hunting Licence who is in the lawful possession of a tag to hunt polar bear, shall be exempt from sub-section (4) until the polar bear hide has been cleaned, stretched, and dried, but shall produce the tag of which he has lawful possession, upon the request to do so by an Officer;
- 6) the tag shall remain affixed to the hide or the carcass of big game until the hide or carcass has been taken to the place where it is to be tanned, processed, mounted, or consumed;
- 7) unless a valid tag is affixed thereto, no person shall buy, sell, barter, or trade, or have in his possession:
 - a) a raw muskox hide or a raw polar bear hide, or any carcass of big game other than musk-ox or polar bear, or
 - b) in the case of a non-resident, a head, horns, antlers, or cape;
 - c) the holder of a General Hunting Licence may possess an untagged hide of a polar bear in compliance with sub-section (5);

- 8) an Officer may distribute polar bear, commercial caribou, and musk-ox tags in the numbers authorized by quota to the Hunters' and Trappers' Association in a community, or in the absence of a Hunters' and Trappers' Association, to a community organization recognized by the Superintendent;
- 9) the Hunters' and Trappers' Association, or a community organization recognized by the Superintendent, may issue a musk-ox or polar bear tag to a holder of a General Hunting Licence, and prescribe a period of time within the open season during which the holder of the tag shall use it;
- 10) where a holder of a General Hunting Licence does not use a tag within the prescribed time limit, he shall return the tag to the Hunters' and Trappers' Association or a community organization recognized by the Superintendent, and the tag may be issued again;
- 11) the organizations mentioned in (8) and (9) may designate the number of tags to be used for polar bear sport hunting and shall issue a polar bear tag to the holder of a polar bear licence upon his arrival in the community;
- 12) a tag mentioned in (11) is void if it is not used by the licensee.

41. The capture of live wildlife, the import of live wildlife, and the transport of live wildlife shall be in accordance with the following regulations:

- 1) any person who wishes to capture live wildlife shall make application for a licence as set out in Appendix "A" of the regulations;
- 2) no person shall capture live wildlife unless he is in lawful possession of a valid licence authorizing him to capture live wildlife;
- 3) every licence shall specify certain information as set out in Appendix "A" of the regulations, and this information shall be supplied by the licensee;
- 4) at the discretion of the Superintendent, the holder of a licence to capture live wildlife may be required to be accompanied by a Fish and Wildlife Officer or by a person under the supervision of a Fish and Wildlife Officer, whose expenses shall be borne by the licensee;
- 5) live birds of prey may be captured only during the period of time, or in the place, or in the quantity and subject to the conditions as set out in the licence;
- 6) no right of compensation shall exist against the Government of the Northwest Territories pertaining to the capture of live wildlife;
- 7) no person shall capture or attempt to capture a peregrin falcon unless authorized to do so by a Wildlife Research Permit;
- 8) every holder of a licence to capture live wildlife shall, within one month after the completion of the capture, submit a report to the Superintendent on the capture, and supply such further details of the capture as the Superintendent may require;
- 9) upon receipt of the report mentioned in sub-section (8), any application for a refund in lieu of any live wildlife not captured may be considered if the amount claimed is \$50.00 or more.

EXPORT/IMPORT OF
WILDLIFE

42. The export or import of live wildlife shall be in accordance with the following regulations:
- 1) no person shall import live wildlife unless authorized by the Superintendent by means of a permit set out in Appendix "A" of the regulations;
 - 2) every person holding a permit to import live wildlife shall import only the species, sex, and numbers of live wildlife as specified on that permit;
 - 3) every applicant for a permit to import live wildlife must provide a certificate of health, signed by a licenced veterinarian, in respect of the animals to be imported;
 - 4) the holder of a permit to import live wildlife shall import the live wildlife only to the location specified on the permit;
 - 5) every permit to import live wildlife expires as specified on the permit;
 - 6) where live wildlife is being shipped or transported, the holder of the permit to take or ship the said wildlife, shall:
 - a) take reasonable precautions to prevent injury to the animals, and
 - b) provide proper food and care for the animals while they are in transit, and
 - c) ship the animals in clean, well-ventilated cages or crates.

PROHIBITED HUNTING

43. No person shall hunt the following:
- 1) caribou on Southampton Island;
 - 2) wood bison.

RECREATIONAL TRAPPING
LICENCES

44. Recreational Trapping Licences shall be subject to the following regulations:

- 1) any resident may apply to the Superintendent for a Recreational Trapping Licence which the Superintendent may issue or cause to be issued;
- 2) where any area being applied for is currently being harvested, the person applying for the Recreational Trapping Licence for that area must be favourably recommended by the Hunters' and Trappers' Association or in the absence of a Hunters' and Trappers' Association, by a community organization of the area, recognized by the Superintendent;
- 3) any Recreational Trapping Licence issued pursuant to Sub-section (2) shall:
 - a) be subject to the terms and conditions imposed by that Hunters' and Trappers' Association, or in the absence of a Hunters' and Trappers' Association, by a community organization recognized by the Superintendent;
 - b) be renewable annually subject to the favourable recommendations of the Hunters' and Trappers' Association, or in the absence of the Hunters' and Trappers' Association, by a community organization recognized by the Superintendent;
- 4) where in the opinion of the Superintendent any area is not being properly harvested, he may issued a Recreational Trapping Licence to any person he deems qualified to hunt, trap or possess fur-bearing animals, in the area defined on the licence;
- 5) a licence issued pursuant to sub-section (4) is subject to all terms and conditions that the Superintendent may impose;
- 6) every Recreational Trapping Licence shall expire on June 30th next following the date of issue.

REGISTERED GROUP
TRAPPING AREAS

45. Registered Group Trapping Areas, shall be subject to the following regulations:

- 1) those areas defined in Appendix "B" of the regulations shall be designated as registered group trapping area;
- 2) any licenced trapper may be named on a Registered Group Trapping Area Licence;
- 3) the Superintendent may issue, or cause to be issued in respect of a registered group trapping area, a Registered Group Trapping Area Licence to any group of trappers that is found entitled thereto;
- 4) the names of the leader of a group holding a Registered Group Trapping Area Licence and of those persons entitled to hunt, trap or possess fur-bearing animals, on or over a registered group trapping area shall appear on the Registered Group Trapping Area Licence issued therefore;
- 5) a consensus of the members of a group, holding a Registered Group Trapping Area Licence, may request by a letter, signed by the members, to the Superintendent, to have a licenced trapper added to, or deleted from the list of names of persons entitled to hunt, trap, or possess fur-bearing animals, on or over their registered group trapping area;
- 6) any letter mentioned in sub-section (5) shall be the Superintendent's authority to add or delete, as the case may be, the name of that person to or from the list of names of persons appearing on the Registered Group Trapping Area Licence;
- 7) The Superintendent may:
 - a) upon application create a registered group trapping area in an open area, or
 - b) upon application add portions of open areas to a registered group trapping area, or
 - c) without application, cancel a registered group trapping area and leave the said area open for the holders of General Hunting Licences, or Recreational Trapping Licences to hunt, trap, or possess fur-bearing animals, on or over the said area, or
 - d) without application, cancel a registered group trapping area and create registered traplines as circumstances warrant;



REGISTERED
TRAPLINES

8) every Registered Group Trapping Area Licence expires five years from the date of issue.

46. Registered Trapping Area Licences shall be subject to the following regulations:

- 1) Registered Trapping Areas shall be set out in Appendix "B" of these regulations, and shall be known by the name or number assigned to each;
- 2) only residents may hold a Registered Trapline Licence;
- 3) the Superintendent may issue, or cause to be issued in respect of a Registered trapline, a Registered Trapline Licence to any person found entitled thereto;
- 4) no person shall be granted more than one Registered Trapline, but if it is established to the satisfaction of the Superintendent, that the Registered Trapline, in respect of which the Registered Trapline Licence was issued, is unproductive, the holder thereof may surrender his Registered Trapline Licence, and apply for another Registered Trapline Licence covering another Registered Trapline;
- 5) no person other than the holder of a registered trapline, or his assistant, shall hunt fur-bearing animals, trap, or be in possession of fur-bearing animals, within the boundaries of a Registered Licenced Trapline;
- 6) where in the opinion of the Superintendent a Registered Trapline produces fur sufficient for two or more trappers, or such registered Trapline is insufficient for one trapper, the Superintendent may:
 - a) divide the registered trapline into two or more registered traplines, or
 - b) amalgamate two or more registered traplines into one registered trapline, or
 - c) add portions of open areas to registered traplines as circumstances warrant;
- 7) the Superintendent may create Registered Traplines from areas of open trapping, as circumstances warrant;

- 8) where the holder of a registered trapline, because of illness or for other reasons, is unable to carry out his trapline operation, upon application by him to discontinue operation, the Superintendent may authorize another person to hunt, trap or possess fur-bearing animals, on or over the registered trapline on behalf of the registered trapline holder;
- 9) the Superintendent may, at any time that he considers it necessary for the proper management of wildlife, prohibit the holder of a Registered Trapline Licence from hunting or trapping fur-bearing animals, on or over the registered trapline described on the Registered Trapline Licence; but when that registered trapline is again open for hunting fur-bearing animals, the person who was prohibited from hunting fur-bearing animals on or over that registered trapline, has a prior claim to any Registered Trapline Licence that may be issued in respect of that registered trapline;
- 10) where a person fails to apply for renewal of his Registered Trapline Licence before the 1st day of September of the next ensuing year, a Registered Trapline Licence for that registered trapline may be granted to any other person who applies therefore;
- 11) the holder of a registered trapline shall, to the satisfaction of the Superintendent, harvest the fur in the area described on his Registered Trapline Licence during the lawful trapping season in each year, and any neglect or refusal to do so is sufficient grounds for cancellation of the Registered Trapline Licence;
- 12) the Superintendent may authorize, or cause to be authorized any person to trap or possess fur-bearing animals, within an unassigned registered trapline under such terms and conditions as he may impose;
- 13) nothing in sub-section (12) grants such person any right or privilege to a registered trapline;
- 14) every Registered Trapline Licence expires five years from the date of issue of the licence;

416

- 15) no person shall assist in the hunting or trapping of fur-bearing animals on or over a Registered Trapline, unless:
 - a) that person is the holder of a General Hunting Licence;
 - b) the consent of the Superintendent has been obtained;
- 16) the holder of a registered trapline licence shall not trap in areas outside of the registered trapline, unless such areas are approved for trapping by the Superintendent.

FUR UNITS

47. The holder of any licence authorizing that person to trap fur-bearing animals may do so in accordance with the Fur Management Units as set out in Appendix "B" of these regulations, and shall be known by the name or number assigned to each.

SELL COMMERCIAL WILDLIFE 48. The hunting, killing, bartering, purchasing, selling, trading, or possession of wildlife for commercial purposes within the Northwest Territories, shall be in accordance with the following regulations:

- 1) the holder of a General Hunting Licence shall not sell or barter caribou or musk-ox meat to a person other than the holder of a General Hunting Licence or a person eligible to hold a General Hunting Licence unless:
 - a) a valid tag is affixed to the carcass, or
 - b) where only a portion of caribou or musk-ox is bartered or sold, he supplies the purchaser with a receipt showing the number of the tag under which the caribou or musk-ox was taken and the number of pounds of meat involved in the transaction;
- 2) no person authorized to hunt caribou or musk-ox for commercial sale, shall hunt for commercial sale in numbers greater than the number of commercial wildlife tags assigned to him for caribou or musk-ox, as the case may be;
- 3) subject to sub-section (1), the owner or manager of a commercial establishment may purchase caribou, or musk-ox meat for purposes of re-sale;
- 4) the owner or manager of a commercial establishment that re-sells caribou or musk-ox meat shall supply every purchaser of caribou or musk-ox meat with a bill of sale therefore;
- 5) commercially harvested caribou or musk-ox meat may not be removed from the Northwest Territories except for the purposes of providing meat, in the amounts specified on a permit issued by the Superintendent, to hospitals and hostels that are not located in the Northwest Territories;
- 6) every Commercial Wildlife Tag expires on June 30th next following the date of issue.
- 7) every Commercial Wildlife Tag not used and invalid, shall be returned to an Officer or the Superintendent.

4183

WILDLIFE RESEARCH PERMITS49. Wildlife Research Permits shall be subject to the following regulations:

- 1) any person, renewable resource consultant firm, academic institution, museum, any department of the Government of Canada, or any other government agency approved by the Superintendent, or any other organization who wishes to conduct research or related activity on any wildlife or exotic animal, shall apply in writing to the Superintendent;
- 2) every applicant for a Wildlife Research Permit shall include in his letter of application:
 - a) a project outline including the name of the agency or agencies involved, and specifying their participation, and
 - b) the name of the Co-ordinator or leader, and
 - c) the species under study, and
 - d) the study location, and
 - e) the study period, and
 - f) the methods to be used in the study, and
 - g) all sources of funding for the study;
- 3) upon receipt of the letter of application set out in sub-section (1) and (2), the Superintendent may issue a Wildlife Research Permit to any approved applicant;
- 4) the Superintendent may require changes to any project outline referred to in sub-section (2) before issuing the permit;
- 5) upon the issuance of a Wildlife Research Permit, the permittee shall provide, on request, any progress or terminal report as required by the Superintendent;
- 6) the Superintendent shall advise any settlements' Hunters' and Trappers' Association, or in the absence of a Hunters' and Trappers' Association a community organization approved by the Superintendent, prior to the commencement of any research activity, of any Wildlife Research Permits to be issued in that settlements' normal hunting areas;

- 7) the Superintendent may require from an applicant prior to the issuance of a Wildlife Research Permit, evidence that the applicant has advised a settlements' Hunters' and Trappers' Association, or in the absence of a Hunters' and Trappers' Association, a community organization approved by the Superintendent, of the intentions of the research project, and has obtained the approval of the settlements' Hunters' and Trappers' Association, or other organizations;
- 8) every Wildlife Research Permit expires on the date shown on the licence.

SEALING FIREARMS

50. The method of sealing and securing a firearm shall be subject to the following regulations:
 - 1) any firearm shall be sealed in such a manner that it cannot be fired without breaking the seal;
 - 2) for the purpose of these regulations, all firearms shall be sealed by passing a string or line, which will be such that it can be broken by hand, through the barrel of the firearm, and the ends thereof, shall be joined by means of a lead seal;
 - 3) all firearms shall be sealed by an Officer, or a person authorized by an Officer;
 - 4) no right of compensation shall exist against the Superintendent, or an Officer, or a person authorized by an Officer, concerning the sealing of a firearm.

WILDLIFE SANCTUARY
RESTRICTIONS

51. Pursuant to the Ordinance, any activity by an person in a wildlife sanctuary so named and set out in Appendix "B" of these regulations, shall be subject to the following regulations:
- 1) any person who wishes to enter a wildlife sanctuary listed in Appendix "B" shall make application for a permit as set out in Appendix "A";
 - 2) upon receipt of an application from any person to enter a wildlife sanctuary and subject to the approval of the application by the Superintendent, or an Officer, a permit may be issued;
 - 3) the conditions associated with the approval of the application to enter a wildlife sanctuary, shall be specified on the permit issued to the applicant;
 - 4) no person shall carry or have in his possession in a sanctuary, a bow and arrow or a cross bow;
 - 5) no person shall carry or have in his possession in a sanctuary, a firearm unless it has been sealed;
 - 6) no person shall unseal a firearm in a sanctuary except for the purpose of defending his life or property or preventing starvation of himself or companions;
 - 7) the failure by any person to adhere to the conditions specified on the permit to enter a wildlife sanctuary shall constitute an offence.

EXCLUDED VEHICLES

52. Pursuant to the Ordinance, the following regulations shall apply to vehicles:
- 1) motor toboggans shall be excluded from the definition of a vehicle;
 - 2) boats, shall be excluded from the definition of a vehicle, but does not include barges, or motor vessels in excess of 15.24 meters in total length.

EVIDENCE OF SPECIES
AND SEX

53. Pursuant to the Ordinance and these regulations where the distinctive

evidence of the sex and species of big game is required, such re-
quirement shall be in accordance with the following regulations:

- 1) where the big game animal is a male animal ,
 - a) the head with the antlers or horns;
 - b) in the case of bison, the testicles and scrotum attached to the complete hide;
 - c) in the case of musk-ox, the complete head with horns.

OFFICERS UNIFORM

54. All Officers shall wear uniforms in accordance with the Superintendent's uniform policy approved by the Commissioner.

HARASS BEARS NEAR
SETTLEMENTS

55. Pursuant to the Ordinance, any person may harass bears inclusive of chasing by means of vehicles, in the vicinity of settlements or camps, where such action is required to chase the bear away from the settlement or camp to prevent the killing as permitted under the Ordinance.

EXPORT LIMITS GAME
MEAT

56. Pursuant to the Ordinance, the meat of lawfully taken game which may be exported from the Northwest Territories shall not exceed:

- 1) that taken under the authority of a hunting licence issued to the export permittee;
- 2) concerning the holders of General Hunting Licences, the total shall not exceed 2000 pounds;
- 3) concerning the holders of General Hunting Licences domiciled outside of the Northwest Territories and hunting within the Northwest Territories, the total shall not exceed 4000 pounds.

INCIDENTAL ACQUISITION
OF WILDLIFE

57. Pursuant to the Ordinance, concerning any Wildlife acquired by means other than under the authority of a licence or permit, the following regulations shall apply to the disposition thereof:

- 1) an Officer shall receive all such wildlife to which this section applies, and place it under seizure on behalf of the Government of the Northwest Territories;
- 2) every Officer who receives wildlife under this section shall upon possession of same, issue to the person turning over the wildlife, an official receipt signed by the Officer;
- 3) every Officer shall take all necessary steps required to ensure that the seized wildlife remains in or near the same condition as upon receipt by the Officer, and is preserved by appropriate means;
- 4) all wildlife which has monetary value shall be shipped and sold by public auction with all receipts therefore accruing to the general revenue of the Government of the Northwest Territories;
- 5) any Officer, upon the approval of the Superintendent, where wildlife is acquired which has little or no monetary value, the wildlife in question may be:
 - a) returned to the person reporting same;
 - b) turned over to an educational or like institution, or
 - c) disposed of by the most expedient means as determined by an Officer or the Superintendent.

CERTIFICATION OF WILDLIFE 58. Pursuant to the Ordinance, any wildlife acquired by any person, by any means other than under the authority of a licence or permit, shall:


- 1) be certified as legal wildlife by an Officer, or by a person authorized by an Officer by inserting a wire into the said wildlife and then sealing the ends thereof with a numbered seal;
- 2) any person possessing wildlife shall apply for certification of that wildlife by an Officer, or a person authorized by an Officer, before June 30th, 1979, otherwise that person shall be deemed to be in possession of wildlife in violation of these regulations.

53


APPENDIX "A"

Pursuant to the Ordinance, the format for any licence, permit, form, document, record or book required, shall be in accordance with the following:

FORM 1: GENERAL HUNTING LICENCE

	Northwest Territories Fish and Wildlife Service	
GENERAL HUNTING LICENCE		
Subject to the provisions of the Wildlife Ordinance and regulations of the Northwest Territories:		
800-004-0751		
Name:	Birth Date:	
is hereby authorized to hunt game in the Northwest Territories.		
VOID UNLESS VALIDATED JUNE 30th		
	<table border="1"><tr><td>1977 VALID</td></tr></table>	1977 VALID
1977 VALID		
_____ Licencee	_____ Officer	

FORM 2: WILDLIFE CERTIFICATE

Complete Form and out tear Return Yellow copy to: Fish and Wildlife Service, Yellowknife, N.W.T.	Expires June 30, 1978	162545
	1977	
		WILDLIFE CERTIFICATE

NOT TO SCALE

FORM 2: WILDLIFE CERTIFICATE

1977 Hunter Copy		162545
Surname	First Christian Name	Initials
Address	Street or Box Number	
City and Province/Territory/State		
Identity Document Number	Country if other than Canada	
Date of Birth Certified correct;	Sex	Date of Issue
Signature of Licencee	Officer or Vendor	

Small Game	162545	Black Bear
Grizzly Bear		Polar Bear

1977		
Barren-Ground Caribou	162545	Woodland Caribou
Bison		Musk-ox

FORM 2: WILDLIFE CERTIFICATE

Mountain Goat	162545	Mountain Sheep
Moose		TAG NUMBERS _____ _____ _____ _____

1977

WILDLIFE STAMP

Northwest Territories Fish and Wildlife Service		
1977	12840	\$5.00
Resident	Day	Month Year
SMALL GAME	162545	
	Permit Number	

NORTHWEST



TERRITORIES

Fish and Wildlife Service

Outfitter's Licence No. **4578**

Subject to the provisions of the Wildlife Ordinance and regulations of the Northwest Territories:

_____ of

_____ is

hereby authorized to let out for hire or reward equipment to be used in the hunting of game and provide guides to hunters of game:

OUTFITTER UNIT/ZONE/AREA _____

Licence Expires _____


Resident Non-Resident Fee \$ _____

Specifications: _____

Issued at _____ Date _____


Licencee Authorized Officer

FORM 4: GUIDE'S LICENCE "A"


NORTHWEST		TERRITORIES
Fish and Wildlife Service		
GUIDE'S LICENCE "A" No. <u>224</u>		
Subject to the provisions of the Wildlife Ordinance and regulations of the Northwest Territories:		
_____		of
_____		is
hereby authorized to act as a guide for hire or reward for hunting game;		
This Licence is Valid only while Guiding for		

Outfitter		
Unit/Zone/Area _____		Licence Expires _____
<input type="checkbox"/> Resident <input type="checkbox"/> Non-Resident		Fee \$ _____
Issued at _____		Date _____
_____		_____
Licencee		Authorized Officer

FORM 5: GUIDE'S LICENCE "B"

NORTHWEST		TERRITORIES
Fish and Wildlife Service		
GUIDE'S LICENCE "B" No. <u>667</u>		
Subject to the provisions of the Wildlife Ordinance and regulations of the Northwest Territories:		
_____		of
_____		is
hereby authorized to act as a guide for hire or reward for hunting game:		
Licence Expires _____		Fee \$ _____
Specification: _____		


Issued at _____		Date _____
_____		_____
Licencee		Authorized Officer

NORTHEAST		TERRITORIES
Fish and Wildlife Service		
GUIDE'S LICENCE "C" No. 779		
Subject to the provisions of the Wildlife Ordinance and regulations of the Northwest Territories:		
_____		of
_____		is
hereby authorized to act as a guide for hire or reward for hunting Polar Bear and muskox;		
Licence Expires _____	Fee \$ _____	
G.H.L. # _____		
Specifications: _____		

Issued at _____	Date _____	


Licencee _____	Authorized Officer _____	

FORM 7: FUR DEALER'S LICENCE

NORTHWEST		TERRITORIES
Fish and Wildlife Service		
FUR DEALERS LICENCE No. <u>990</u>		
Subject to the provisions of the Wildlife Ordinance and regulations of the Northwest Territories.		
_____		of
_____		is
hereby authorized to establish, operate and maintain an establishment for the business of trading, buying, selling and trafficking in the raw skins and raw pelts of fur-bearing animals and raw hides of big game, at the following location:		

Licence Expires _____	Fee \$ _____	
Issued at _____	Date _____	
_____	Licencee	Authorized Officer

FORM 8: TRAVELLING FUR DEALER'S LICENCE

NORTHWEST		TERRITORIES
Fish and Wildlife Service		
TRAVELLING FUR DEALER'S LICENCE No. <u>670</u>		
Subject to the provisions of the Wildlife Ordinance and regulations of the Northwest Territories		
_____		of
_____		is
hereby authorized to buy, sell, trade and traffic in the raw skins and raw pelts of fur-bearing animals and the raw hides of big game in the Northwest Territories:		
Specifications: _____		

Licence Expires _____	Fee \$ _____	
Issued at _____	Date _____	
_____	Licencee	Authorized Officer



NORTHWEST TERRITORIES

FISH AND WILDLIFE SERVICE

No. 5724

WILDLIFE EXPORT PERMIT

Subject to the provisions of the
Wildlife Ordinance and regulations
and the Game Export Act, permission
is hereby granted to

_____ of

to export to _____

the undernoted wildlife

SPECIES/QUANTITY _____


Wildlife Tag No. _____

No. of Parcels _____

Issued at _____ Date _____

To be placed in package with furs


Authorized Officer



NORTHWEST TERRITORIES
FISH AND WILDLIFE SERVICE
No. 240
WILDLIFE SANCTUARY PERMIT
Subject to provisions of the Wildlife Ordinance and regulations
_____ of _____ is
hereby authorized to enter and travel within the _____
Wildlife Sanctuary subject to the conditions stated on the reverse side of this permit.
Permit Expires _____
Issued at _____
Date _____
_____ Permittee
_____ Authorized Officer

FORM 10: WILDLIFE SANCTUARY PERMIT
(REVERSE)

CONDITIONS

1. Permittee must have all firearms sealed by a authorized Officer before entering a Wildlife Sanctuary.
2. Hunting of any animal or bird within the Sanctuary is prohibited.
3. Wildlife may be killed to prevent starvation in extreme emergencies. A report describing the emergency must be given to an authorized Officer as soon as possible thereafter.
4. All garbage must be burned and buried.
5. Archaeological and historical sites must not be disturbed in any manner.
6. Flying at altitudes below 600 meters over any wildlife is prohibited.
7. A authorized Officer shall be notified by the permittee after leaving the Wildlife Sanctuary.

Complete tear and out	<p>NORTHWEST  TERRITORIES</p> <p>Fish and Wildlife Service</p> <p>LICENCE TO EXPORT/IMPORT LIVE WILDLIFE</p> <p>Expires: _____ 240321</p>
--------------------------------	--

240321	<p> NORTHWEST TERRITORIES</p> <p>Fish and Wildlife Service</p> <p>Subject to the provisions of the Wildlife Ordinance and regulations permission is hereby granted to:</p> <p>_____ of _____ to export/import _____ the live wildlife listed on this licence</p> <p>Issued at _____ Date _____</p> <p>_____ Licencee Authorized Officer</p>
--------	--

240321	<p>Species authorized for export/import: _____</p> <p>_____</p> <p>_____</p> <p>_____</p> <p>Conditions: _____</p> <p>_____</p> <p>_____</p> <p>Health Cert. No. _____</p> <p>_____ Licencee Authorized Officer</p>
--------	---

NORTHWEST



TERRITORIES

Fish and Wildlife Service

GAME FARM LICENCE NO. 232

Subject to the provisions of the Wildlife Ordinance and regulations of the Northwest Territories

_____ of

_____ is


hereby authorized to establish, operate and maintain a game farm subject to the provisions of this licence and at the following location:

Licence Expires _____ Fee \$ _____

Conditions _____

Issued at _____ Date _____

_____ Licencee _____ Authorized Officer

NORTHWEST  TERRITORIES

Fish and Wildlife Service

FUR FARM LICENCE NO. 240

Subject to the provisions of the Wildlife Ordinance and regulations of the Northwest Territories:

_____ of
_____ is


hereby authorized to establish, operate and maintain an establishment for the purpose of raising fur-bearing animals, at the following location:

Licence Expires _____ Fee \$ _____

Conditions: _____

Issued at: _____ Date _____

_____ Licencee _____ Authorized Officer

NORTHWEST  TERRITORIES

Fish and Wildlife Service

Licence Expires _____ Fee \$ _____

RECREATIONAL TRAPPING LICENCE NO. 6128

Subject to the provisions of the Wildlife Ordinance and regulations of the Northwest Territories:

_____ of
_____ is hereby

authorized to hunt fur-bearing animals at the following location:

Issued at _____ Date _____

_____ Licencee _____ Authorized Officer

NORTHWEST



TERRITORIES

FISH AND WILDLIFE SERVICE

REGISTERED GROUP TRAPPING LICENCE NO. 334

Subject to the provisions of the Wildlife Ordinance and regulations of the Northwest Territories the sole and exclusive right of hunting fur-bearing animals in the area described below is hereby reserved to

_____ as
(Name of Group)

represented by _____
(Leader of Group)

G.H.L. No. _____

Area Name/Number _____

Licence Expires _____

Trapping Area No. _____

Issued at _____ Date _____

Licencee

Authorized Officer

THIS LICENCE IS NOT TRANSFERABLE.

NORTHWEST



TERRITORIES

FISH AND WILDLIFE SERVICE

REGISTERED TRAPLINE LICENCE NO. 778

Subject to the provisions of the Wildlife Ordinance and regulations of the Northwest Territories the sole and exclusive right of hunting fur-bearing animals in the area described below is hereby reserved to

_____ of

_____ G.H.L. No. _____

Description of Area _____

Licence Expires _____


Issued at _____ Date _____

Trapping Area No. _____

Licencee

Authorized Officer

THIS LICENCE IS NOT TRANSFERABLE.

NORTHWEST  TERRITORIES 1

Fish and Wildlife Service

LICENCE TO CAPTURE LIVE WILDLIFE

Expires: _____ Fee \$ _____

273492

Complete tear and out

NORTHWEST TERRITORIES 2

Fish and Wildlife Service

Subject to the provisions of the Wildlife Ordinance and regulations permission is hereby granted to:

_____ of
 _____ to

Capture live wildlife, subject to the provisions of this licence, at the following location:

Issued at _____ Date _____

Licencee Authorized Officer

273492

Species authorized for capture: 3

Conditions: _____

Licencee Authorized Officer

273492

Form 20 - Application for a Registered Group Trapping Area



NORTHWEST TERRITORIES

FISH AND WILDLIFE SERVICE

APPLICATION FOR A REGISTERED GROUP TRAPPING AREA

Date _____

I, _____ of _____

am the Group Leader of the trapping area shown on the attached map sketch and hereby apply for the registration of this area for the 5 year period ending June 30th, 19____.

G.H.L. No. _____ Age _____

Number of seasons this area hunted _____

The persons whose names and G.H.L. numbers appear on an attached list will be entitled to trap this area.

Total number of Trappers _____

Identification marks on traps _____

Blazes and signs at boundaries _____

I understand that it is an offence under the Wildlife Ordinance to furnish false information or to make a false statement in this application

Signature of applicant

OFFICE USE ONLY

Date _____

Recommended by H.T.A. Yes No

Remarks of Fish and Wildlife Officer _____

I have reviewed this application and recommend/do not recommend acceptance for registration

Fish and Wildlife Officer

I do/do not recommend acceptance.

Re. Supt. of Fish and Wildlife

Expired Registration No. _____

Registration Number issued _____

Date Certificate issued _____

NORTHWEST TERRITORIES



FISH AND WILDLIFE SERVICE

APPLICATION FOR A FUR DEALER'S LICENCE

Date _____

I, _____ of _____

Check applicable statement

- hereby apply for a licence travelling
- hereby apply for a licence on behalf of

(Name of Company)

apply to establish, operate and maintain an establishment for the business of trading, buying, selling and trafficking in the raw skins and raw pelts of fur-bearing animals and raw hides of big game, at the following locations

(Location of Business*)

Check applicable statement

- I am a resident of Northwest Territories**
- I represent the corporation named that has its principal place of business in the Northwest Territories.
- I represent the co-operative named that is established under the Co-operative Associations Ordinance.
- I am a person other than a person mentioned above.

*If an application for more than one operation belonging to the same company, attach a separate list of the locations at which licences are applied for.

I understand that it is an offence under the Wildlife Ordinance to furnish false information or to make a false statement in this application.

Signature of application

If representing company, title: _____

**Resident of the Northwest Territories means a person who has resided in the Northwest Territories for a period of not less than 2 years immediately preceding the date of this application.

OFFICE USE ONLY

Expired Fur Dealer's Licence No. _____

Fur Dealer's Licence No. _____ has been issued this _____ day of _____ 19 _____

at _____.

Authorized Officer



NORTHWEST TERRITORIES
FISH AND WILDLIFE SERVICE

APPLICATION FOR A TANNER'S LICENCE

Date _____

I _____ of _____

hereby apply to establish, operate and maintain an establishment for the business of tanning raw pelts and raw hides, at the following location:

(Location of business*)

Check applicable statement

- I am a resident of the Northwest Territories**
- I will maintain the place of business in the Northwest Territories.
- I possess the ability to comply with the Tanning regulations.

I understand that it is an offence under the Wildlife Ordinance to furnish false information or to make a false statement in this application.

Signature of applicant

If representing company, title: _____

**Resident of the Northwest Territories means a person who has resided in the Northwest Territories for a period of not less than two years immediately preceding the date of this application.

OFFICE USE ONLY

Expired Tanner Licence No. _____

Tanner Licence No. _____ has been issued this

_____ day of _____ 19____

at _____.

Authorized Officer



NORTHWEST TERRITORIES
FISH AND WILDLIFE SERVICE

APPLICATION FOR A TAXIDERMIST'S LICENCE

Date _____

I, _____ of _____
hereby apply to establish, operate and maintain an establishment for the
business of taxidermy at the following location:

(Location of business)

Check
applicable
statement

- I am a resident of the Northwest Territories**
- I will maintain the place of business in the Northwest Territories.
- I possess the ability to comply with the taxidermist regulations.

I understand that it is an offence under the Wildlife Ordinance to furnish false information or to make a false statement in this application.

Signature of applicant

If representing company, title: _____

**Resident of the Northwest Territories means a person who has resided in the Northwest Territories for a period of not less than 2 years immediately preceding the date of this application.

OFFICE USE ONLY

Expired Taxidermist's Licence No. _____

Taxidermist Licence No. _____ has been issued

this _____ day of _____ 19 _____

at _____.

Authorized Officer



NORTHWEST TERRITORIES

FISH AND WILDLIFE SERVICE

APPLICATION FOR A FUR FARM LICENCE

Date _____

I, _____ of _____

hereby apply to establish, operate and maintain an establishment for the business of keeping, raising or breeding fur-bearing animals in captivity for sale, at the following location:

(Location of business)

- Check applicable statement
- I am a resident of the Northwest Territories**
 - I will maintain the place of business in the Northwest Territories.
 - I possess the ability to comply with the Fur Farm regulations.

I understand that it is an offence under the Wildlife Ordinance to furnish false information or to make a false statement in this application.

Signature of applicant

If representing company, title: _____

**Resident of the Northwest Territories means a person who has resided in the Northwest Territories for a period of not less than 2 years immediately preceding the date of this application.

OFFICE USE ONLY

Expired Fur Farm License No. _____

Fur Farm Licence No. _____ has been issued this

_____ day of _____ 19_____

at _____.

Authorized Officer



NORTHWEST TERRITORIES
FISH AND WILDLIFE SERVICE

APPLICATION FOR A GAME FARM LICENCE

Date _____

I, _____ of _____

hereby apply to establish, operate and maintain an establishment for the business of keeping live game for the purpose of display, breeding or for sale, at the following location:

(Location of business)

Check applicable statement

- I am a resident of the Northwest Territories**
- I will maintain the place of business in the Northwest Territories.
- I possess the ability to comply with the Game Farm regulations

I understand that it is an offence under the Wildlife Ordinance to furnish false information or to make a false statement in this application.

Signature of applicant

If representing company, title: _____

**Resident of the Northwest Territories means a person who has resided in the Northwest Territories for a period of not less than 2 years immediately preceding the date of this application.

OFFICE USE ONLY

Expires Game Farm Licence No. _____

Game Farm Licence No. _____ has been issued this

_____ day of _____ 19 _____

at _____.

Authorized Officer



NORTHWEST TERRITORIES
FISH AND WILDLIFE SERVICE

APPLICATION FOR A REGISTERED TRAPLINE

Date _____

I, _____ of _____

hereby apply for the registration of a trapping area for the 5 year period ending June 30th, 19____ as on the attached map sketch:

G.H.L. No. _____ Age _____

Number of seasons this area hunted _____

Identification marks on traps _____

Blazes and signs at boundaries _____

The following persons are entitled to trap on this area: _____

I understand that it is an offence under the Wildlife Ordinance to furnish false information or to make a false statement in this application.

Signature of applicant

OFFICE USE ONLY Date _____

Recommended by H.T.A. Yes No

Remarks of Fish and Wildlife Officer _____

I have reviewed this application and recommend/do not recommend acceptance for registration.

Fish and Wildlife Officer

I do/do not recommend acceptance.

Reg. Supt. of Fish and Wildlife

Registration Number _____

Date Certificate issued _____



NORTHWEST TERRITORIES

FISH AND WILDLIFE SERVICE

APPLICATION FOR A LICENCE OR PERMIT

Part I Subject to the provisions of the Wildlife Ordinance and Regulations of the Northwest Territories:

I, _____ of _____ do hereby declare the following:

1. I am a Canadian Citizen or land immigrant yes no
2. I am a resident of the Northwest Territories* yes no
3. I am the person whose name appears on this application yes no
4. My Health Card Number is _____
5. I am _____ years old.
6. I understand that it is an offence to furnish false information or to make a false statement in this application.
7. I have engaged _____ as a Big Game Outfitter.
8. I hereby apply for the following licence/permit:

- | | |
|--|---|
| <input type="checkbox"/> General Hunting Licence | <input type="checkbox"/> Licence to Capture Live Wildlife |
| <input type="checkbox"/> Wildlife Permit | <input type="checkbox"/> Licence to export Live Wildlife |
| <input type="checkbox"/> Recreational Trapping Licence | |
| <input type="checkbox"/> Guides Licence A B or C | |

- Part II
9. I represent the corporation _____
 10. I represent the Co-operative _____
 11. Location of business _____
 12. I hereby apply for the following licence:

- | | |
|---|---|
| <input type="checkbox"/> Outfitters Licence | <input type="checkbox"/> G.H.L. Number _____
(If applicable) |
|---|---|

Signature of Applicant

Date

Part III FOR OFFICIAL USE ONLY

Type of Licence	Classification	Number	Issue Date	Location	Officer's Initial

*NOTE: Resident means a person who has resided continuously in the Northwest Territories for a period of two years.

FORM 28

VENDOR MONTHLY RETURN



SAMPLE.

GOVERNMENT OF THE NORTHWEST TERRITORIES
CANADA

LICENCE AND PERMIT RETURN - VENDOR
FOR THE MONTH OF _____
SETTLEMENT _____

REGION _____

LICENCES ISSUED (REVENUE)		TOTAL LICENCES	REVENUE	ACCOUNTING	REMARKS
DATE FROM	TO		GENERAL RECEIPT NO.		
REVENUE TOTAL					

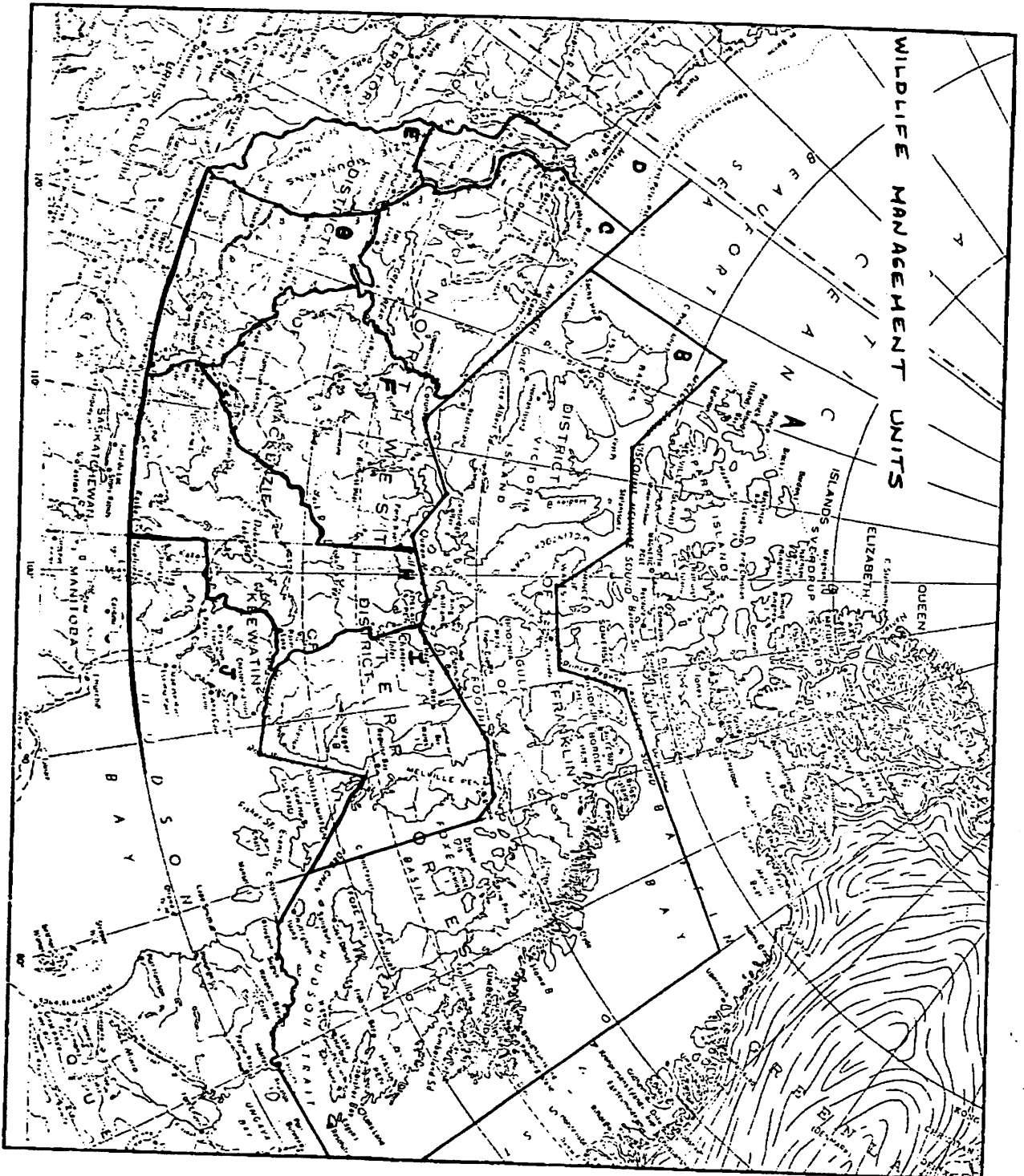
LICENCES ISSUED (NON-REVENUE)		TOTAL LICENCES	TYPE	VOID LICEN	NO.
DATE FROM	TO				
NON-REVENUE TOTAL					
VOID TOTAL					
TOTAL LICENCES RETURNED					

←

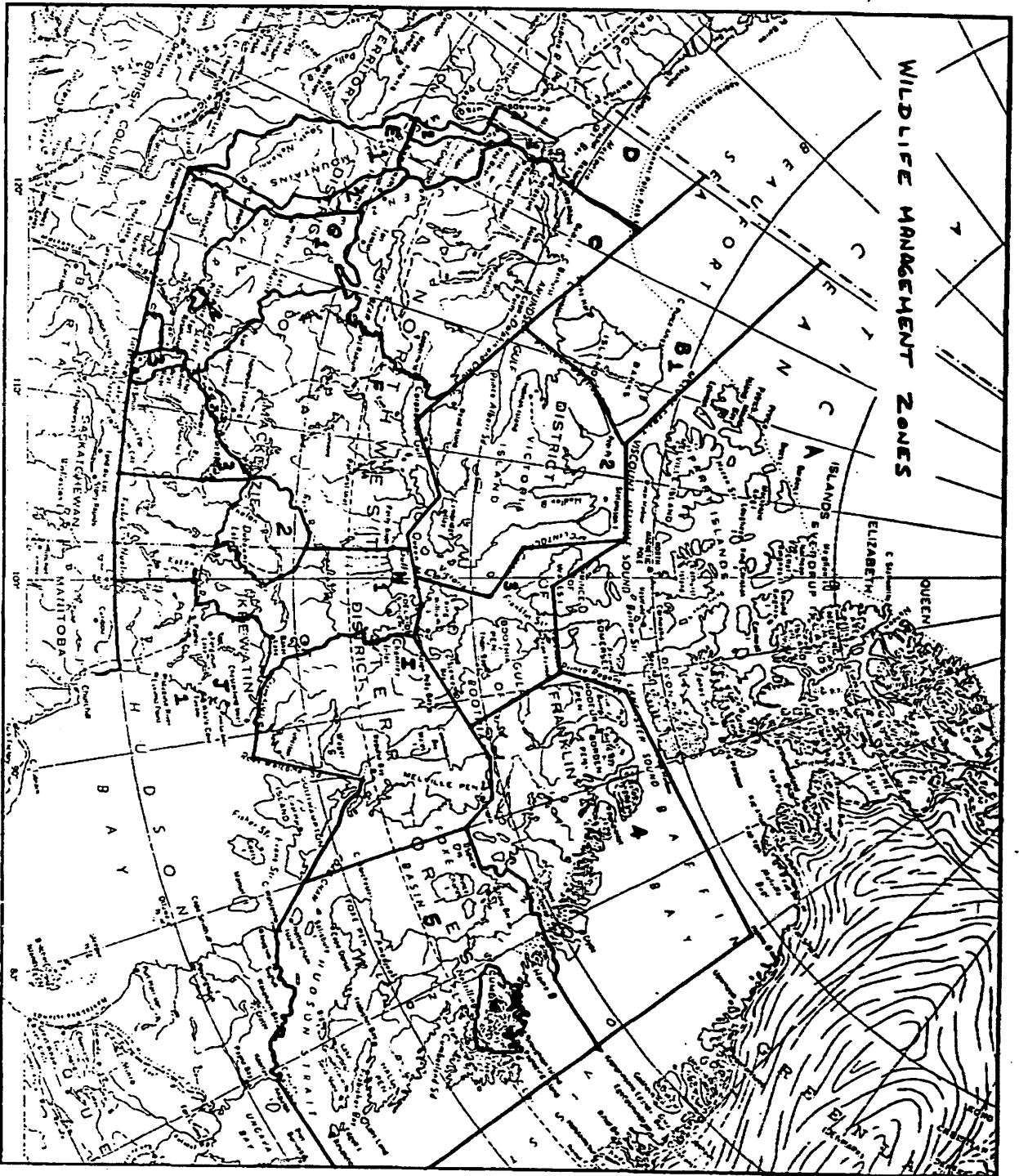
APPENDIX "B"

1. Pursuant to the Ordinance and these regulations, the Units, Zones and area within which any Wildlife may be hunted, shall be in accordance with the following:

(1) Wildlife Management Units;



(2) Wildlife Management Zones;



(3) Wildlife Management Areas:

(a) Special Management Areas - Muskox

All areas are described with reference to maps produced by the Department of Energy, Mines and Resources on Scales of 8 miles to 1 inch or 1:500,000 and filed with the Superintendent.

Area C-1/1 (25-1)

Commencing at the point of intersection of $69^{\circ} 07' N.$ and $121^{\circ} 45' W.$; thence north following $121^{\circ} 45' W.$ to its intersection with the north branch of the Brock River at approximately $69^{\circ} 25' 05'' N.$;

thence downstream following the left bank of the north branch of the Brock River and the Brock River to the left bank of the westernmost outflow of the Brock River at Darnley Bay;

thence southwesterly following the shore of Darnley Bay to the right bank of the easternmost outflow of the Hornaday River;

thence upstream following the right bank of the Hornaday River to La Ronciere Falls at $69^{\circ} 07' N.$;

thence east following $69^{\circ} 07' N.$ to the point of commencement.

Area C-1/2 (25-2)

Commencing at the intersection of the right bank of an unnamed stream and the Horton River at approximately $68^{\circ} 47' N.$ and $125^{\circ} 13' W.$;

thence southwesterly following the right bank of the aforementioned unnamed stream and its widenings to Granet Lake;

thence following the southerly shore of Granet Lake to the right bank of the unnamed stream at approximately $68^{\circ} 43' N.$ and $125^{\circ} 48' W.$;

thence southerly and westerly following the shore of Tadenet Lake to the left bank of an unnamed stream at the southwestern extremity of Tadenet Lake;

thence downstream following the left bank of the last aforementioned unnamed to its intersection with the right bank of the Anderson River;

thence upstream following the right bank of the Anderson River to the left bank of the unnamed stream at $68^{\circ} 05' N.$;

thence upstream following the left bank of the last aforementioned unnamed stream to the west bank of Ewariege Lake;

thence southerly, easterly and northerly following the shore of Ewariege Lake to the mouth of an unnamed stream at approximately $68^{\circ} 08' N.$;

thence easterly in a straight line to the intersection of an unnamed stream and the left bank of the Horton River at approximately $68^{\circ} 19' N.$ and $123^{\circ} 48' W.$;

thence downstream following the left bank of the Horton River to the point of commencement.

Area F-1/1 (27-1)

All that mainland at low tide of the Northwest Territories bounded by commencing at the point of intersection of $110^{\circ} W.$ and the coast following $110^{\circ} W.$ south to $66^{\circ} N.$ thence following $66^{\circ} N.$ east to $105^{\circ} W.$ thence following $105^{\circ} W.$ north to its point of intersection with the coast at low tide.

Area F-1/2 (27-2)

All that mainland at low tide of the Northwest Territories bounded by commencing at the point of intersection of $105^{\circ} W.$ and the coast at low tide following $105^{\circ} W.$ south to $67^{\circ} N.$ thence following $67^{\circ} N.$ east to $102^{\circ} W.$ thence following $102^{\circ} W.$ north to the point of intersection with the coast at low tide.

Area B-2/1 (29-1)

Commencing at the point of intersection of $71^{\circ} 45' N.$ at $107^{\circ} 00' W.$; thence west following $71^{\circ} 45' N.$ to the west shore of Hadley Bay; thence northerly and westerly following the west shore of Hadley Bay to the northerly extremity of Natkusiak Peninsula;

thence southerly following the west coast of Natkusiak Peninsula to a point of intersection with $110^{\circ} 30' W.$;

thence south following $110^{\circ} 30' W.$ to its intersection with $71^{\circ} 15' N.$;

thence east following $71^{\circ} 15' N.$ to its intersection with $107^{\circ} 00' W.$;

thence north following $107^{\circ} 00' W.$ to the point of commencement.

Area B-2/2 (29-2)

Commencing at $71^{\circ} 30'$ N. and 114° thence North following 114° West longitude to the east bank of the mouth of an unnamed river flowing into Richard Collinson Inlet thence across the mouth of said unnamed river in a westerly direction and following the shoreline of Victoria Island, N.W.T. to a point approximately $116^{\circ} 20'$ west thence following east along $71^{\circ} 30'$ North to the point of commencement.

Area B-2/3 (29-3)

Commencing at $71^{\circ} 30'$ N. and 110° West thence south following 110° to 70° N. thence west following 70° N. to a point where 70° N. intersects with the coast of Victoria Island, N.W.T. thence following the coastline of Victoria Island, N.W.T. around Prince Albert South to Minto Inlet to a point of intersection with $71^{\circ} 30'$ N. thence east following $71^{\circ} 30'$ N. to the point of commencement.

Area B-2/4 (29-4)

Commencing at $69^{\circ} 30'$ N. and $103^{\circ} 30'$ W. following North along $103^{\circ} 30'$ W. to a point of intersection with the coastline of Victoria Island, N.W.T. Thence following said coastline to a point of intersection with $69^{\circ} 30'$ North thence west along $69^{\circ} 30'$ North to a point of commencement.

Area B-2/5 (29-5)

Commencing at $69^{\circ} 30'$ N. and $103^{\circ} 30'$ W., west to $104^{\circ} 30'$ W. thence following $104^{\circ} 30'$ W. south to a point of intersection on a lake named Ferguson Lake thence in a Westerly direction along the north shore of said lake thence along the north shore of a river called Ekalluk River to the sea thence along the coastline of Victoria Island, N.W.T. to a point of intersection with $106^{\circ} 30'$ W. thence north following $106^{\circ} 30'$ west to $69^{\circ} 30'$ N. thence west following $69^{\circ} 30'$ N. to $109^{\circ} 30'$ W. thence north following $109^{\circ} 30'$ N. thence west following $69^{\circ} 30'$ N. to $109^{\circ} 30'$ W. thence north following 109° W. to $70^{\circ} 30'$ N. thence east following $70^{\circ} 30'$ N. to $103^{\circ} 30'$ W. thence south following $103^{\circ} 30'$ W. to the point of commencement.

Area B-1/1 (30-1)

Commencing at the intersection of the west coast of Banks Island and $73^{\circ} 00'$ N.;
thence east following $73^{\circ} 00'$ N. to the east coast of Banks Island;
thence northerly, westerly and southerly following the coast of Banks Island to the point of commencement.

Area B-1/2 (30-2)

Commencing at the intersection of the west coast of Banks Island and $73^{\circ} 00'$ N.;
thence east following $73^{\circ} 00'$ N. to the east coast of Banks Island;
thence southerly, westerly and northerly following the coast of Banks Island to the point of commencement.

Area A-1/5 (31-1)

Commencing at the intersection of the north shore of Devon Island and $90^{\circ} 00'$ W.;
thence easterly and southerly following the northerly and easterly shores of Devon Island to the intersection of the easterly shore with $75^{\circ} 00'$ N.;
thence west along $75^{\circ} 00'$ N. to its intersection with $90^{\circ} 00'$ W.;
thence north along $90^{\circ} 00'$ W. to the point of commencement.

Area A-1/4 (31-2)

Commencing at the intersection of the south shore of Bird Fiord and $86^{\circ} 55'$ W. on Ellesmere Island;
thence south following $86^{\circ} 55'$ W. to its intersection with $76^{\circ} 37'$ N.;
thence west following $76^{\circ} 37'$ N. to the west shore of Muskox Fiord;
thence southerly following the westerly shore of Muskox Fiord to the southernmost point of Cape Storm;
thence northwesterly in a straight line to Walrus Cape;
thence westerly, northerly and easterly following the coast of Simmons Peninsula and Ellesmere Island to the point of commencement.

Area A-1/3 (31-3)

Commencing at the intersection of the north shore of Bird Fiord and $86^{\circ} 50'$ W. at approximately $77^{\circ} 09'$ N. on Ellesmere Island;
 thence northerly in a straight line to the point of intersection of the west shore of Sor Fiord and $77^{\circ} 18'$ N.;
 thence east following $77^{\circ} 18'$ N. to its intersection with $83^{\circ} 31'$ W.;
 thence north following $83^{\circ} 31'$ W. to the south shore of Stenkul Fiord;
 thence westerly following the southerly shore of Stenkul Fiord and Baumann Fiord to the eastern headland of Sor Fiord at approximately $77^{\circ} 24' 05''$ N. and $84^{\circ} 33'$ W.;
 thence southwesterly in a straight line across the mouth of Sor Fiord to the western headland of Sor Fiord at approximately $77^{\circ} 23'$ N. and $84^{\circ} 58'$ W.;
 thence northerly, westerly and southerly following the coast of Bjerne Peninsula to the point of commencement.

Area A-1/2 (31-5)

Commencing at the southernmost point of Svendsen Peninsula at approximately $77^{\circ} 29' 05''$ N. and $83^{\circ} 54'$ W.;
 thence northerly and easterly following the westerly and northerly shores of Vendom Fiord to the northeastern extremity of Vendom Fiord;
 thence north in a straight line to the south shore of Strathcona Fiord at approximately $78^{\circ} 34'$ N.;
 thence northwesterly and southerly following the coast of Raanes Peninsula to Bear Corner;
 thence easterly following the southwesterly coast of Raanes Peninsula to its point of intersection with $87^{\circ} 00'$ W.;
 thence southeasterly in a straight line to the eastern headland of Blind Fiord at approximately $78^{\circ} 03'$ N. and $86^{\circ} 10'$ W.;
 thence east following $78^{\circ} 03'$ N. to a headland on Svendsen Peninsula at approximately $85^{\circ} 02'$ W.;
 thence southerly following the coast of Svendsen Peninsula to the western headland of Troll Fiord at approximately $77^{\circ} 42'$ N. and $85^{\circ} 38'$ W.;
 thence southcasterly in a straight line to the eastern headland of Gryte Bay at approximately $76^{\circ} 44' 05''$ N. and $85^{\circ} 18'$ W.;
 thence southeasterly in a straight line to the western headland of Svarte Fiord at approximately $77^{\circ} 36'$ N. and $84^{\circ} 56'$ W.;
 thence southeasterly in a straight line to the eastern headland of Svarte Fiord at approximately $77^{\circ} 34' 05''$ N. and $84^{\circ} 52'$ W.;
 thence southeasterly following the coast of Svendsen Peninsula to the point of commencement.

Area A-1/1 (31-4)

Commencing at the intersection of the south shore of Stenkul Fiord and $83^{\circ} 31'$ W.;
 thence south following $83^{\circ} 31'$ W. to its intersection with $77^{\circ} 18'$ N.;
 thence east following $77^{\circ} 18'$ N. to its intersection with the west shore of Makinson Inlet at approximately $82^{\circ} 10'$ W.;
 thence easterly and northerly following the westerly shore of Makinson Inlet to its intersection with $81^{\circ} 50'$ W.;
 thence north following $81^{\circ} 50'$ W. to its intersection with $78^{\circ} 04'$ N.;
 thence west following $78^{\circ} 04'$ N. to its intersection with the northeastern extremity of Vendom Fiord;
 thence southerly and easterly following the easterly shore of Vendom Fiord and Stenkul Fiord to the point of commencement.

Area H-1/1 (33-1)

All that mainland of the Northwest Territories at low tide bounded by a line commencing at the point of intersection of 102° W. and the coastline at low tide following 102° W. south to 67° N. thence following 67° N. east to $100^{\circ} 30'$ West thence following $100^{\circ} 30'$ West north to the point of intersection of $100^{\circ} 30'$ W. and the coast at low tide.

Area H-1/2 (33-2)

All that mainland of the Northwest Territories at low tide bounded by a line commencing at the point of intersection of $100^{\circ} 30'$ W. and the coast at low tide following $100^{\circ} 30'$ W. south to 67° N. thence following 67° N. east to $98^{\circ} 30'$ W. thence north following $98^{\circ} 30'$ W. to the point of intersection with the coast at low tide on the south shore of McLoughlin Bay.

(b) Outfitter areas;

All outfitter areas are described with reference to maps produced by the Department of Energy, Mines and Resources on a scale of 8 miles to 1 inch of 1:5000,000.

Zone E - Area 1

Commencing at the intersection of the right bank of the Mountain River and the right bank of Virgin Creek;
 thence upstream following the right bank of Birgin Creek to the northerly bank of Florence Lake;
 thence southeasterly following the northeasterly shore of Florence Lake to its easterly extremity at approximately $65^{\circ} 09' N.$ and $128^{\circ} 04' W.$;
 thence southeasterly in a straight line to the intersection of the left bank of the Carcajou River with $65^{\circ} 00' N.$;
 thence upstream following the left bank of the Carcajou River to a point opposite the mouth of Grotto Creek;
 thence in a straight line across the Carcajou River to its intersection with the right bank of Grotto Creek;
 thence upstream following the right bank of the Carcajou River to the left bank of an unnamed creek at approximately $64^{\circ} 27' 30'' N.$ and $128^{\circ} 00' W.$;
 thence upstream following the left bank of the aforementioned unnamed creek to the left bank of an unnamed creek at approximately $64^{\circ} 26' 20'' N.$ and $128^{\circ} 03' W.$;
 thence upstream following the left bank of the aforementioned unnamed creek to its source at approximately $64^{\circ} 23' 30'' N.$ and $128^{\circ} 14' W.$;
 thence northwesterly in a straight line to the height of land at approximately $64^{\circ} 24' N.$ and $128^{\circ} 17' W.$;
 thence westerly, northerly and southerly following the height of land that divides the drainage of the Mountain River and the Twitya/Keele River system, touching points at approximately $64^{\circ} 18' N.$ and $128^{\circ} 29' W.$, approximately $64^{\circ} 18' N.$ and $128^{\circ} 42' W.$, approximately $64^{\circ} 18' N.$ and $128^{\circ} 51' W.$, approximately $64^{\circ} 16' N.$ and $128^{\circ} 56' W.$, approximately $64^{\circ} 17' N.$ and $129^{\circ} 00' W.$ and approximately $64^{\circ} 17' N.$ and $129^{\circ} 10' W.$, to a peak (approximate elevation 7750 feet) at approximately $64^{\circ} 13' 30'' N.$ and $129^{\circ} 21' W.$;
 thence southeasterly following the height of land of the Sayunei Range to a point at approximately $64^{\circ} 07' N.$ and $129^{\circ} 07' 30'' W.$;
 thence southeasterly in a straight line to the intersection of the right bank of Bluefish Creek and the right bank of the Twitya River;
 thence southerly in a straight line to a point at approximately $64^{\circ} 01' N.$ and $129^{\circ} 04' W.$;
 thence southerly following the height of land that divides the drainage of the Twitya River and Bluefish Creek, touching a peak (approximate elevation 7728 feet) at approximately $63^{\circ} 59' N.$ and $129^{\circ} 02' W.$ and points at approximately $63^{\circ} 57' N.$ and $128^{\circ} 59' W.$ and at approximately $63^{\circ} 51' N.$ and $129^{\circ} 06' W.$, to a peak (approximate elevation 7750 feet) at approximately $63^{\circ} 48' N.$ and $129^{\circ} 05' W.$;
 thence westerly in a straight line to a peak at approximately $63^{\circ} 48' N.$ and $129^{\circ} 29' 30'' W.$;
 thence southwesterly following the height of land, touching a peak (approximate elevation 7596 feet) at approximately $63^{\circ} 47' N.$ and $129^{\circ} 33' W.$, to a point at approximately $63^{\circ} 44' N.$ and $129^{\circ} 40' W.$;
 thence southwesterly following the height of land that divides the drainage of the Twitya River and an unnamed river that lies west of the Twitya River and an unnamed river that lies west of the Twitya River and flows parallel to it, to a peak (approximate elevation 7420 feet) at approximately $63^{\circ} 39' N.$ and $129^{\circ} 51' 30'' W.$;
 thence southerly following the height of land, touching a peak (approximate elevation 7274 feet) at approximately $63^{\circ} 06' N.$ and $129^{\circ} 48' W.$, crossing the Twitya River at approximately $129^{\circ} 44' W.$ and following the height of land to a point at approximately $63^{\circ} 30' N.$ and $129^{\circ} 41' W.$;
 thence southerly following the height of land to a point at approximately $63^{\circ} 25' N.$ and $129^{\circ} 40' W.$;
 thence southerly crossing the Canol Road at approximately $129^{\circ} 36' W.$ to a peak (approximate elevation 6636 feet) at approximately $63^{\circ} 16' N.$ and $129^{\circ} 40' W.$;
 thence westerly to a peak at approximately $63^{\circ} 15' N.$ and $129^{\circ} 50' W.$;
 thence southwesterly following the height of land, touching a peak (approximate elevation 7663 feet) at approximately $63^{\circ} 13' N.$ and $129^{\circ} 53' 30'' W.$, to its intersection with the Northwest Territories - Yukon Territory boundary at approximately $63^{\circ} 12' N.$ and $129^{\circ} 56' W.$;

thence northwesterly following the aforementioned boundary to its intersection with $64^{\circ} 04' N.$;
 thence east along $64^{\circ} 04' N.$ to its intersection with the right bank of the Mountain River;
 thence northerly and easterly following the right bank of the Mountain River to the point of commencement.

Zone E - Area 2

Commencing at the intersection of the right bank of the Carcajou River and the right bank of Grotto Creek;
 thence upstream following the right bank of Grotto Creek to its intersection with $126^{\circ} 30' W.$;
 thence easterly in a straight line to the northerly extremity of Tate Lake;
 thence southerly following the easterly shore of Tate Lake, the left bank of the stream joining Tate Lake and Stewart Lake, the easterly shore of Stewart Lake, the left bank of a stream flowing into Tertiary Creek and the left bank of Tertiary Creek to the left bank of the Keele River;
 thence upstream following the left bank of the Keele River to its intersection with $125^{\circ} 30' W.$;
 thence south along $125^{\circ} 30' W.$ to its intersection with the right bank of the Keele River;
 thence upstream following the right bank of the Keele River to its intersection with $126^{\circ} 51' W.$;
 thence southerly in a straight line to a peak at approximately $64^{\circ} 05' N.$ and $126^{\circ} 51' W.$;
 thence westerly and southerly following the height of land to a peak at approximately $63^{\circ} 58' N.$ and $127^{\circ} 00' W.$;
 thence southeasterly following the height of land to a peak at approximately $63^{\circ} 56' N.$ and $126^{\circ} 57' 30'' W.$;
 thence southwestwardly in a straight line to a peak at approximately $63^{\circ} 53' N.$ and $127^{\circ} 00' W.$;
 thence southwestwardly and southeasterly following the height of land, touching a peak (approximate elevation 6800 feet) at approximately $63^{\circ} 41' 30'' N.$ and $126^{\circ} 49' 30'' W.$, to a peak at approximately $63^{\circ} 41' N.$ and $126^{\circ} 47' W.$;
 thence southeasterly to the intersection of the left bank of Parallel Creek and the left bank of the North Redstone River;
 thence upstream following the left bank of Parallel Creek to a point at approximately $63^{\circ} 44' N.$ and $127^{\circ} 01' W.$;
 thence southwestwardly in a straight line to a point at approximately $63^{\circ} 43' N.$ and $127^{\circ} 04' W.$;
 thence southwestwardly in a straight line to a point at approximately $63^{\circ} 42' N.$ and $127^{\circ} 11' W.$;
 thence westerly following the height of land to a peak (approximate elevation 7823 feet) at approximately $63^{\circ} 41' N.$ and $127^{\circ} 14' W.$;
 thence southwestwardly and northwestwardly following the height of land to the source of an unnamed stream at approximately $63^{\circ} 41' 30'' N.$ and $127^{\circ} 20' W.$;
 thence downstream following the left bank of the aforementioned unnamed stream to a point at approximately $63^{\circ} 38' N.$ and $127^{\circ} 40' W.$;
 thence northwestwardly in a straight line to a point at approximately $63^{\circ} 40' N.$ and $127^{\circ} 42' W.$;
 thence northwestwardly in a straight line to the right bank of an unnamed stream at approximately $63^{\circ} 40' 30'' N.$ and $127^{\circ} 46' W.$;
 thence downstream following the right bank of the aforementioned unnamed stream to its confluence at the Keele River;
 thence due west to the left bank of the Keele River;
 thence downstream following the left bank of the Keele River to its intersection with $64^{\circ} 00' N.$;
 thence west along $64^{\circ} 00' N.$ to its intersection with the right bank of the Ekwi River;
 thence upstream following the right bank of the Ekwi River to its intersection with the right bank of an unnamed stream at approximately $63^{\circ} 49' 30'' N.$ and $128^{\circ} 31' W.$;
 thence southeasterly in a straight line at a right angle to the Ekwi River to a point one-half mile from the Ekwi River;
 thence southwestwardly following a line one-half mile east of, and parallel to, the Ekwi River to a point one-half mile east of the intersection of the Canol Road and the Ekwi River;
 thence southwestwardly following a line one-half mile east of, and parallel to, the Canol Road to its intersection with the left bank of the Intga River;
 thence southeasterly following the left bank of the Intga River to its intersection with $129^{\circ} 20' W.$;

thence southeasterly in a straight line to a point on the Keele River at approximately $63^{\circ} 21' 30''$ N. and $129^{\circ} 09'$ W.;

thence southerly in a straight line to a peak (approximate elevation 6799 feet) at approximately $63^{\circ} 14' 30''$ N. and $128^{\circ} 56''$ W.;

thence southwesterly following the height of land that divides the drainage of the Keele River and the Natla River to a point at approximately $63^{\circ} 05'$ N. and $129^{\circ} 09' 30''$ W.;

thence southeasterly in a straight line to a point on the northerly shore of the narrowest portion of O'Grady Lake;

thence due south across the narrows of O'Grady Lake to its southerly shore;

thence southeasterly following the southerly shore of O'Grady Lake to the left bank of an unnamed stream at the most southerly extremity of said lake;

thence upstream following the left bank of the aforementioned unnamed stream to its source;

thence southeasterly in a straight line to a peak (approximate elevation 8250 feet) at approximately $62^{\circ} 53'$ N. and $128^{\circ} 55'$ W.;

thence easterly and southerly following the height of land that divides the drainage of the Broken Skull River and the South Nahanni River to a peak (approximate elevation 6750 feet) at approximately $62^{\circ} 48'$ N. and $128^{\circ} 21'$ W.;

thence southerly and westerly following the aforementioned height of land to a peak (approximate elevation 7750 feet) at approximately $62^{\circ} 40' 30''$ N. and $128^{\circ} 39'$ W.;

thence southeasterly following the aforementioned height of land, touching peaks at approximately $62^{\circ} 32'$ N. and $128^{\circ} 28'$ W. (approximate elevation 7250 feet) and at approximately $62^{\circ} 25'$ N. and $128^{\circ} 12'$ W. (approximate elevation 7750 feet), to a peak (approximate elevation 7250 feet) at approximately $62^{\circ} 22' 45''$ N. and $128^{\circ} 04'$ W.;

thence south across the South Nahanni River to a point at approximately $62^{\circ} 19'$ N. and $128^{\circ} 05'$ W.;

thence southerly and easterly following the height of land that divides the drainage of the South Nahanni River and Bologna Creek, touching peaks at approximately $62^{\circ} 16'$ N. and $128^{\circ} 02'$ W. (approximate elevation 8750 feet) and at approximately $62^{\circ} 11'$ N. and $128^{\circ} 01'$ W. (approximate elevation 8750 feet) to a point at approximately $62^{\circ} 06' 10''$ N. and $128^{\circ} 02'$ W.;

thence southwesterly in a straight line following the height of land to a peak at approximately $62^{\circ} 04'$ N. and $128^{\circ} 09'$ W.;

thence westerly following the height of land that divides the drainage of Zenchuk Creek and Kuskula Creek to a peak at approximately $62^{\circ} 03'$ N. and $128^{\circ} 18'$ W.;

thence southwesterly in a straight line to the point of intersection with the Northwest Territories - Yukon Territory boundary at approximately $62^{\circ} 01' 30''$ N. and $128^{\circ} 22'$ W.;

thence northerly and westerly following the Northwest Territories - Yukon Territory boundary to a point on said boundary at approximately $63^{\circ} 12'$ N. and $129^{\circ} 56'$ W.;

thence northeasterly following the height of land, touching a peak (approximate elevation 7663 feet) at approximately $63^{\circ} 13'$ N. and $129^{\circ} 53' 30''$ W., to a peak at approximately $63^{\circ} 15'$ N. and $129^{\circ} 50'$ W.;

thence easterly to a peak (approximate elevation 6336 feet) at approximately $63^{\circ} 16'$ N. and $129^{\circ} 40'$ W.;

thence northerly crossing the Canol Road at approximately $129^{\circ} 36'$ W., to a point at approximately $63^{\circ} 25'$ N. and $129^{\circ} 40'$ W.;

thence northerly following the height of land to a point at approximately $63^{\circ} 30'$ N. and $129^{\circ} 41'$ W.;

thence northerly following the height of land, crossing the Twitya River at approximately $129^{\circ} 44'$ W. and following the height of land, touching a peak (approximate elevation 7274 feet) at approximately $63^{\circ} 06'$ N. and $129^{\circ} 48'$ W., to a peak (approximate elevation 7420 feet) at approximately $63^{\circ} 39'$ N. and $129^{\circ} 51' 30''$ W.;

thence northeasterly following the height of land that divides the drainage of the Twitya River and an unnamed river, the said unnamed river lying west of the Twitya River and flowing approximately parallel to it, to a point at approximately $63^{\circ} 44'$ N. and $129^{\circ} 40'$ W.;

thence northeasterly following the height of land, touching a peak (approximate elevation 7596 feet) at approximately $63^{\circ} 47'$ N. and $129^{\circ} 33'$ W., to a point at approximately $63^{\circ} 48'$ N. and $129^{\circ} 29' 30''$ W.;

thence easterly in a straight line to a peak (approximate elevation 7750 feet) at approximately $63^{\circ} 48'$ N. and $129^{\circ} 05'$ W.;

thence northerly following the height of land that divides the drainage of the Twitya River and Bluefish Creek, touching points at approximately $63^{\circ} 51' N.$ and $129^{\circ} 06' W.$ and at approximately $63^{\circ} 57' N.$ and $128^{\circ} 59' W.$, and a peak (approximate elevation 7728 feet) at approximately $63^{\circ} 59' N.$ and $129^{\circ} 02' W.$, to a point at approximately $64^{\circ} 01' N.$ and $129^{\circ} 04' W.$;

thence northerly in a straight line to the intersection of the right bank of Bluefish Creek and the right bank of the Twitya River;

thence northwesterly in a straight line to a point at approximately $64^{\circ} 07' N.$ and $129^{\circ} 07' 30'' W.$;

thence northwesterly following the height of land of the Sayunei Range to a peak (approximate elevation 7750 feet) at approximately $64^{\circ} 13' 30'' N.$ and $129^{\circ} 21' W.$;

thence easterly, southerly and northerly following the height of land that divides the drainage of the Mountain River and the Twitya/Keele River system, touching points at approximately $64^{\circ} 17' N.$ and $129^{\circ} 10' W.$; approximately $64^{\circ} 17' N.$ and $129^{\circ} 00' W.$; approximately $64^{\circ} 16' N.$ and $128^{\circ} 56' W.$; approximately $64^{\circ} 18' N.$ and $128^{\circ} 51' W.$; approximately $64^{\circ} 18' N.$ and $128^{\circ} 42' W.$; and approximately $64^{\circ} 18' N.$ and $128^{\circ} 29' W.$, to a height of land at approximately $64^{\circ} 24' N.$ and $128^{\circ} 17' W.$;

thence southeasterly to the source of an unnamed stream at approximately $64^{\circ} 23' 30'' N.$ and $128^{\circ} 14' W.$;

thence downstream following the left bank of the aforementioned unnamed stream to the left bank of an unnamed creek at approximately $64^{\circ} 26' 20'' N.$ and $128^{\circ} 03' W.$;

thence downstream following the left bank of the aforementioned unnamed creek to the right bank of the Carcajou River at approximately $64^{\circ} 27' 30'' N.$ and $128^{\circ} 00' W.$;

thence downstream following the right bank of the Carcajou River to the point of commencement.

Zone E - Area 3

Commencing at the point of intersection of the left bank of Parallel Creek and the left bank of the North Redstone River;

thence upstream following the left bank of the North Redstone River to a point opposite the mouth of an unnamed creek at approximately $63^{\circ} 35' N.$ and $127^{\circ} 23' 30'' W.$;

thence westerly and southerly following the height of land, touching peaks at approximately $63^{\circ} 32' N.$ and $127^{\circ} 32' W.$ (approximate elevation 8124 feet) and at approximately $62^{\circ} 23' N.$ and $127^{\circ} 34' W.$ (approximate elevation 8250 feet), to a peak (approximate elevation 8250 feet) at approximately $63^{\circ} 18' N.$ and $127^{\circ} 36' W.$;

thence easterly and southerly following the height of land that divides the drainage of the Natla River and the North Redstone River to a peak at approximately $63^{\circ} 13' 20'' N.$ and $127^{\circ} 28' 30'' W.$;

thence westerly to a peak (approximate elevation 7750 feet) at approximately $63^{\circ} 14' N.$ and $127^{\circ} 55' W.$;

thence easterly and southerly following the height of land that divides the drainage of the South Redstone River and the Broken Skull River, touching points at approximately $63^{\circ} 10' N.$ and $128^{\circ} 00' W.$, approximately $63^{\circ} 07' N.$ and $128^{\circ} 00' W.$, approximately $63^{\circ} 04' N.$ and $127^{\circ} 44' W.$ and approximately $62^{\circ} 58' N.$ and $127^{\circ} 52' W.$, to a point at approximately $62^{\circ} 51' N.$ and $127^{\circ} 46' W.$;

thence easterly in a straight line to a peak at approximately $62^{\circ} 52' N.$ and $127^{\circ} 38' W.$;

thence southerly and westerly following the height of land that divides the drainage of the Broken Skull River and the South Redstone River to a peak (approximate elevation 7590 feet) at approximately $62^{\circ} 47' N.$ and $127^{\circ} 45' W.$;

thence southerly and westerly following the height of land that divides the drainage of two unnamed creeks to a point at approximately $62^{\circ} 42' N.$ and $127^{\circ} 57' W.$;

thence southwesterly across the Broken Skull River to a point on the left bank of an unnamed stream, that flows into said river, and the right bank of said river at approximately $62^{\circ} 41' N.$ and $128^{\circ} 05' W.$;

thence northwesterly in a straight line to a peak (approximate elevation 7250 feet) at approximately $62^{\circ} 43' N.$ and $128^{\circ} 11' W.$;

thence northwesterly following the height of land that divides the drainage of two unnamed creeks flowing into the Broken Skull River to a peak (approximate elevation 6750 feet) at approximately $62^{\circ} 48' N.$ and $128^{\circ} 21' W.$;

thence northerly and westerly following the height of land that divides the drainage of the Broken Skull River and the South Nahanni River to a

peak (approximate elevation 8250 feet) at approximately $62^{\circ} 53' N.$ and $128^{\circ} 55' W.$;

thence northwesterly in a straight line to the left bank and source of an unnamed stream that flows into O'Grady Lake;

thence downstream following the left bank of the aforementioned unnamed stream to the most southerly extremity of O'Grady Lake;

thence northwesterly following the shore of O'Grady Lake to a point on the southerly shore of the narrowest portion of O'Grady Lake;

thence due north across the narrows of O'Grady Lake to its northerly shore;

thence northwesterly in a straight line to a peak at approximately $63^{\circ} 05' N.$ and $129^{\circ} 09' 30'' W.$;

thence northeasterly following the height of land that divides the drainage of the Keele River and the Natla River to a peak (approximate elevation 6799 feet) at approximately $63^{\circ} 14' 30'' N.$ and $128^{\circ} 56' W.$;

thence northerly in a straight line to a point on the Keele River at approximately $63^{\circ} 21' 30'' N.$ and $129^{\circ} 09' W.$;

thence northwesterly in a straight line to the intersection of the left bank of the Intga River at approximately $129^{\circ} 20' W.$;

thence downstream following the left bank of the Intga River to a point one-half mile south of, and one-half mile east of, the Canol Road;

thence northeasterly following a line one-half mile east of, and parallel to, the Canol Road to a point one-half mile east of the intersection of the Canol Road and the Ekwi River;

thence northeasterly following a line one-half mile east of, and parallel to, the Ekwi River to a point southeast of the right bank of an unnamed stream at approximately $63^{\circ} 49' 30'' N.$ and $128^{\circ} 31' W.$;

thence northwesterly in a straight line to the right bank of the aforementioned unnamed stream and the right bank of the Ekwi River;

thence downstream following the right bank of the Ekwi River to its intersection with $64^{\circ} 00' N.$;

thence east along $64^{\circ} 00' N.$ to its intersection with the left bank of the Keele River;

thence downstream following the left bank of the Keele River to a point opposite the mouth of an unnamed stream at approximately $63^{\circ} 43' N.$ and $127^{\circ} 54' W.$;

thence due east across the Keele River to the right bank of the aforementioned unnamed stream;

thence upstream following the right bank of the aforementioned unnamed stream to approximately $63^{\circ} 40' 30'' N.$ and $127^{\circ} 46' W.$;

thence southeasterly in a straight line to a point at approximately $63^{\circ} 40' N.$ and $127^{\circ} 42' W.$;

thence southeasterly in a straight line to a point on the left bank of an unnamed stream at approximately $63^{\circ} 38' N.$ and $127^{\circ} 40' W.$;

thence upstream following the left bank of said unnamed stream to its source at approximately $63^{\circ} 41' 30'' N.$ and $127^{\circ} 20' W.$;

thence northeasterly and southeasterly following the height of land to a peak (approximate elevation 7823 feet) at approximately $63^{\circ} 41' N.$ and $127^{\circ} 14' W.$;

thence easterly in a straight line to a point at approximately $63^{\circ} 42' N.$ and $127^{\circ} 11' W.$;

thence northeasterly in a straight line to a point on the left bank of Parallel Creek at approximately $63^{\circ} 43' N.$ and $127^{\circ} 04' W.$;

thence downstream following the left bank of Parallel Creek to the point of commencement.

Zone E - Area 4

Commencing at the point of intersection of the right bank of the Keele River and $125^{\circ} 30' W.$;

thence south along $125^{\circ} 30' W.$ to its intersection with the left bank of the Redston River;

thence upstream following the left bank of the Redstone River to its intersection with $125^{\circ} 30' W.$ at approximately $63^{\circ} 36' 30'' N.$;

thence due south to the right bank of the Root River at approximately $62^{\circ} 58' 30'' N.$;

thence upstream following the right bank of the Root River to the right bank of an unnamed stream at approximately $62^{\circ} 45' N.$ and $126^{\circ} 14' W.$;

thence northwesterly in a straight line to the right bank of an unnamed stream at approximately $62^{\circ} 48' N.$ and $126^{\circ} 17' W.$;

thence downstream following the right bank of the aforementioned unnamed stream to the right bank of the South Redstone River;

thence due west across the South Redstone River to a point on its left bank;

thence upstream following the left bank of the South Redstone River to a point at approximately $62^{\circ} 46' N.$ and $126^{\circ} 46' W.$;

thence due north to a peak (approximate elevation 7750 feet) at approximately $62^{\circ} 52' 30'' N.$ and $126^{\circ} 46' W.$;

thence northerly and westerly following the height of land that divides the drainage of the Redstone River and the South Redstone River, touching peaks at approximately $62^{\circ} 57' 20'' N.$ and $127^{\circ} 00' W.$ (approximate elevation 8365 feet) and at approximately $63^{\circ} 00' 30'' N.$ and $127^{\circ} 26' 30'' W.$ (approximate elevation 8272 feet), to a peak at approximately $62^{\circ} 52' N.$ and $127^{\circ} 38' W.$;

thence westerly in a straight line to a point at approximately $62^{\circ} 51' N.$ and $127^{\circ} 46' W.$, said point being on the height of land that divides the drainage of the Redstone River and the Broken Skull River;

thence northerly and westerly following the aforementioned height of land, touching points at approximately $62^{\circ} 58' N.$ and $127^{\circ} 52' W.$, approximately $63^{\circ} 04' N.$ and $127^{\circ} 44' W.$, approximately $63^{\circ} 07' N.$ and $128^{\circ} 00' W.$ and approximately $63^{\circ} 10' N.$ and $128^{\circ} 00' W.$, to a peak (approximate elevation 7750 feet) at approximately $63^{\circ} 14' N.$ and $127^{\circ} 55' W.$;

thence easterly to a peak at approximately $63^{\circ} 13' 20'' N.$ and $127^{\circ} 28' 30'' W.$;

thence northerly and westerly following the height of land that divides the drainage of the Natla River and the North Redstone River to a peak (approximate elevation 8250 feet) at approximately $63^{\circ} 18' N.$ and $127^{\circ} 36' W.$;

thence easterly and northerly following the height of land that divides the drainage of the aforementioned rivers, touching peaks at approximately $63^{\circ} 23' N.$ and $127^{\circ} 34' W.$ (approximate elevation 8250 feet) and at approximately $63^{\circ} 32' N.$ and $127^{\circ} 32' W.$ (approximate elevation 8124 feet) to a point on the left bank of the North Redstone River opposite the mouth of an unnamed stream at approximately $63^{\circ} 35' N.$ and $127^{\circ} 23' 30'' W.$;

thence downstream following the left bank of the North Redstone River to its intersection with the left bank of Parallel Creek;

thence northwesterly in a straight line to a peak at approximately $63^{\circ} 41' N.$ and $126^{\circ} 47' W.$;

thence northwesterly following the height of land, touching a peak (approximate elevation 6800 feet) at approximately $63^{\circ} 41' 30'' N.$ and $126^{\circ} 49' 30'' W.$, to a peak at approximately $63^{\circ} 53' N.$ and $127^{\circ} 00' W.$;

thence northeasterly in a straight line to a peak at approximately $63^{\circ} 56' N.$ and $126^{\circ} 57' 30'' W.$;

thence northwesterly to a peak at approximately $63^{\circ} 58' N.$ and $127^{\circ} 00' W.$;

thence northerly and easterly following the height of land to a peak at approximately $64^{\circ} 05' N.$ and $126^{\circ} 51' W.$;

thence northerly in a straight line to a point on the right bank of the Keele River at approximately $126^{\circ} 51' W.$;

thence downstream following the right bank of the Keele River to the point of commencement.

Zone E - Area 5

Commencing at a point on the right bank of the Root River at approximately $62^{\circ} 58' 30'' N.$ and $125^{\circ} 30' W.$;

thence downstream following the right bank of the Root River to the right bank of the English Chief River;

thence upstream following the right banks of the English Chief River and Carlson Creek to Carlson Lake;

thence westerly following the southerly shore of Carlson Lake to its westerly extremity;

thence due south to the right bank of the North Nahanni River;

thence downstream following the right bank of the North Nahanni River to approximately $123^{\circ} 30' W.$;

thence due south along $123^{\circ} 30' W.$ to its intersection with $61^{\circ} 33' N.$;

thence westerly in a straight line to a peak (approximate elevation 3550 feet) at approximately $61^{\circ} 33' 30'' N.$ and $123^{\circ} 55' W.$;

thence northwesterly and southwesterly following the height of land to the southerly extremity of an unnamed lake at approximately $61^{\circ} 33' 30'' N.$ and $124^{\circ} 01' W.$;

thence southwesterly passing between two small unnamed lakes to a peak at approximately $61^{\circ} 29' N.$ and $124^{\circ} 14' W.$ (approximate elevation 5150 feet);

thence westerly, northwesterly and southwesterly following the height of land that divides the drainage of the South Nahanni River and the North Nahanni River, touching peaks at approximately $61^{\circ} 33' 10''$ N. and $124^{\circ} 37' W.$ (approximate elevation 6534 feet), approximately $61^{\circ} 44' N.$ and $124^{\circ} 46' W.$ (approximate elevation 5750 feet) approximately $61^{\circ} 59' N.$ and $125^{\circ} 03' W.$ (approximate elevation 6012 feet), approximately $62^{\circ} 04' N.$ and $125^{\circ} 10' W.$ (approximate elevation 6250 feet), approximately $62^{\circ} 06' N.$ and $125^{\circ} 27' W.$ (approximate elevation 6150 feet), approximately $62^{\circ} 06' N.$ and $125^{\circ} 40' 30'' W.$ (approximate elevation 6950 feet), approximately $62^{\circ} 10' N.$ and $125^{\circ} 44' W.$ (approximate elevation 6750 feet), approximately $62^{\circ} 11' 20'' N.$ and $125^{\circ} 59' W.$ (approximate elevation 7750 feet), approximately $62^{\circ} 19' N.$ and $126^{\circ} 24' 30'' W.$ (approximate elevation 8250 feet), and approximately $62^{\circ} 06' N.$ and $126^{\circ} 55' 30'' W.$ (approximate elevation 8250 feet);

thence southwesterly in a straight line to Army Survey Establishment Monument "Hop", being a cairn at approximately $62^{\circ} 00' 31'' N.$ and $126^{\circ} 57' 27'' W.$;

thence westerly in a straight line to Army Survey Establishment Monument "Flag", being a bronze bolt at approximately $61^{\circ} 58' 14'' N.$ and $127^{\circ} 23' 31'' W.$;

thence southerly in a straight line to a peak at approximately $61^{\circ} 50' N.$ and $126^{\circ} 00' W.$;

thence southwesterly in a straight line to a peak (approximate elevation 7750 feet) at approximately $61^{\circ} 45' 50'' N.$ and $127^{\circ} 30' W.$;

thence northwesterly following the height of land that divides the drainage of the Flat River and the South Nahanni River to a peak (approximate elevation 9097 feet) at approximately $61^{\circ} 52' 30'' N.$ and $127^{\circ} 42' W.$;

thence southwesterly in a straight line to the intersection with the Northwest Territories - Yukon Territory boundary at approximately $128^{\circ} 00' W.$;

thence northwesterly following the Northwest Territories - Yukon Territory boundary to approximately $62^{\circ} 01' 30'' N.$ and $128^{\circ} 22' W.$;

thence northeasterly in a straight line to a peak at approximately $62^{\circ} 03' N.$ and $128^{\circ} 18' W.$;

thence easterly following the height of land that divides the drainage of Zenchuk Creek and Kuskula Creek to a point at approximately $62^{\circ} 06' N.$ and $128^{\circ} 02' W.$;

thence northerly and westerly following the height of land that divides the drainage of the South Nahanni River and Bologna Creek, touching peaks at approximately $62^{\circ} 11' N.$ and $128^{\circ} 01' W.$ (approximate elevation 8750 feet) and at approximately $62^{\circ} 16' N.$ and $128^{\circ} 02' W.$ (approximate elevation 8750 feet) to a point at approximately $62^{\circ} 19' N.$ and $128^{\circ} 05' W.$;

thence due north across the South Nahanni River to a peak (approximate elevation 7250 feet) at approximately $62^{\circ} 22' 45'' N.$ and $128^{\circ} 04' W.$;

thence northwesterly following the height of land that divides the drainage of the Broken Skull River and the South Nahanni River, touching peaks at approximately $62^{\circ} 25' N.$ and $128^{\circ} 12' W.$ (approximate elevation 7750 feet) and at approximately $62^{\circ} 32' N.$ and $128^{\circ} 28' W.$ (approximate elevation 7250 feet) to a peak (approximate elevation 7750 feet) at approximately $62^{\circ} 40' 30'' N.$ and $128^{\circ} 39' W.$;

thence northerly and easterly following the aforementioned height of land to a peak (approximate elevation 6750 feet) at approximately $62^{\circ} 48' N.$ and $128^{\circ} 21' W.$;

thence southeasterly following the height of land that divides two unnamed creeks flowing into the Broken Skull River to a peak (approximate elevation 7250 feet) at approximately $62^{\circ} 43' N.$ and $128^{\circ} 11' W.$;

thence southeasterly in a straight line to the left bank of an unnamed stream that flows into the Broken Skull River and the right bank of the Broken Skull River at approximately $62^{\circ} 41' N.$ and $128^{\circ} 05' W.$;

thence northeasterly across the Broken Skull River to a point approximately $62^{\circ} 42' N.$ and $127^{\circ} 57' W.$;

thence northerly and easterly following the height of land that divides the drainage of two unnamed creeks to a peak (approximate elevation 7590 feet) at approximately $62^{\circ} 47' N.$ and $127^{\circ} 45' W.$;

thence easterly and northerly following the height of land that divides the drainage of the Broken Skull River and the South Redstone River to a peak at approximately $62^{\circ} 52' N.$ and $127^{\circ} 38' W.$;

thence northerly and easterly following the height of land that divides the drainage of the Redstone River and the South Redstone River, touching peaks at approximately $63^{\circ} 00' 30'' N.$ and $127^{\circ} 26' 30'' W.$ (approximate elevation 8272 feet) and at approximately $62^{\circ} 57' 20'' N.$ and $127^{\circ} 00' 10'' W.$ (approximate elevation 8365 feet) to a peak (approximate elevation 7750 feet) at approximately $62^{\circ} 52' 30'' N.$ and $126^{\circ} 46' W.$;

thence due south to a point on the left bank of the South Redstone River at approximately $62^{\circ} 46' N.$ and $126^{\circ} 46' W.$;

thence downstream following the left bank of the South Redstone River to a point on the left bank of the Redstone River opposite the right bank of an unnamed stream flowing into the Redstone River at approximately $62^{\circ} 55' N.$ and $126^{\circ} 26' W.$;

thence due east to the right bank of the South Redstone River;

thence upstream following the right bank of the last aforementioned unnamed stream to a point at approximately $62^{\circ} 48' N.$ and $126^{\circ} 17' W.$;

thence southeasterly in a straight line to the right bank of an unnamed stream flowing into the Root River at approximately $62^{\circ} 45' N.$ and $126^{\circ} 14' W.$;

thence downstream following the right bank of the Root River to the point of commencement.

Zone E - Area 6

Commencing at the point of intersection of $61^{\circ} 33' N.$ and $123^{\circ} 15' W.$;
thence south along $123^{\circ} 15' W.$ to its intersection with $61^{\circ} 12' 30'' N.$;
thence westerly in a straight line to the summit of Twisted Mountain at approximately $61^{\circ} 12' 30'' N.$ and $123^{\circ} 36' 30'' W.$;

thence southwesterly in a straight line to the point of intersection of $61^{\circ} 05' 10'' N.$ and $123^{\circ} 38' W.$;

thence southwesterly in a straight line to the point of intersection of $61^{\circ} 05' N.$ and $123^{\circ} 40' W.$;

thence south along $123^{\circ} 40' W.$ to its intersection with $60^{\circ} 30' N.$

thence west along $60^{\circ} 30' N.$ to its intersection with $124^{\circ} 00' W.$;

thence south along $124^{\circ} 00' W.$ to its intersection with $60^{\circ} 20' N.$

thence west along $60^{\circ} 20' N.$ to its intersection with the Northwest

Territories - Yukon Territory boundary;

thence northerly and westerly along the aforementioned boundary to its intersection with $128^{\circ} 00' W.$;

thence northeasterly in a straight line to a peak (approximate elevation 9097 feet) at approximately $61^{\circ} 52' 30'' N.$ and $127^{\circ} 42' W.$;

thence southeasterly following the height of land that divides the drainage of the Flat River and the South Nahanni River to a peak (approximate elevation 7750 feet) at approximately $61^{\circ} 45' 50'' N.$ and $127^{\circ} 30' W.$;

thence northeasterly in a straight line to a peak at approximately $61^{\circ} 50' N.$ and $126^{\circ} 00' W.$;

thence northerly in a straight line to Army Survey Establishment Monument "Flag", being a bronze bolt at approximately $61^{\circ} 58' 14'' N.$ and $127^{\circ} 23' 31'' W.$;

thence easterly in a straight line to Army Survey Establishment Monument "Hop", being a cairn at approximately $62^{\circ} 00' 31'' N.$ and $126^{\circ} 57' 27'' W.$;

thence easterly, northeasterly and southeasterly following the height of land that divides the drainage of the South Nahanni River and the North Nahanni River, touching peaks at approximately $62^{\circ} 06' N.$ and $126^{\circ} 55' 30'' W.$ (approximate elevation 8250 feet), approximately $62^{\circ} 19' N.$ and $126^{\circ} 24' 30'' W.$ (approximate elevation 8250 feet), approximately $62^{\circ} 11' 20'' N.$ and $125^{\circ} 59' W.$ (approximate elevation 7750 feet), approximately $62^{\circ} 10' N.$ and $125^{\circ} 44' W.$ (approximate elevation 6750 feet) approximately $62^{\circ} 10' N.$ and $125^{\circ} 40' 30'' W.$ (approximate elevation 6950 feet), approximately $62^{\circ} 06' N.$ and $125^{\circ} 27' W.$ (approximate elevation 6150 feet), approximately $62^{\circ} 04' N.$ and $125^{\circ} 10' W.$ (approximate elevation 6250 feet), approximately $61^{\circ} 59' N.$ and $125^{\circ} 03' W.$ (approximate elevation 6012 feet), approximately $61^{\circ} 44' N.$ and $124^{\circ} 46' W.$ (approximate elevation 5750 feet), approximately $61^{\circ} 33' 10'' N.$ and $124^{\circ} 37' W.$ (approximate elevation 6534 feet) and at approximately $61^{\circ} 29' N.$ and $124^{\circ} 14' W.$ (approximate elevation 5150 feet);

thence northeasterly passing between two small unnamed lakes to the southerly extremity of an unnamed lake at approximately $61^{\circ} 33' 30'' N.$ and $124^{\circ} 01' W.$;

thence northeasterly and southwesterly following the height of land to a peak (approximate elevation 3550 feet) at approximately $61^{\circ} 33' 30'' N.$ and $123^{\circ} 55' W.$;

thence easterly in a straight line to the point of intersection of $61^{\circ} 33' N.$ and $123^{\circ} 30' W.$;

thence east along $61^{\circ} 33' N.$ to the point of commencement.

Zone E - Area 8

Commencing at the point of intersection of the Northwest Territories - Yukon Territory boundary and approximately $65^{\circ} 59' 30''$ N.;

thence southeasterly in a straight line to the left bank of the Ramparts River at approximately $65^{\circ} 44' 30''$ N. and $130^{\circ} 11' W.$;

thence upstream following the left bank of the Ramparts River to a point opposite the mouth of an unnamed stream at approximately $65^{\circ} 32' 20''$ N. and $130^{\circ} 09' 30'' W.$;

thence easterly in a straight line across the Ramparts River to the left bank of the aforementioned unnamed stream;

thence upstream following the left bank of the aforementioned unnamed stream and the southerly shore of an unnamed lake at its headwaters to the most southerly point of said unnamed lake;

thence southwesterly following the watershed between the Hume River and the Ramparts River, touching a peak (approximate elevation 5250 feet) at approximately $65^{\circ} 15' N.$ and $130^{\circ} 14' W.$, to a peak (approximate elevation 5750 feet) at approximately $65^{\circ} 09' N.$ and $130^{\circ} 05' W.$;

thence southeasterly in a straight line to the left bank of an unnamed stream at its intersection with the Gayna River at approximately $65^{\circ} 06' 20'' N.$ and $130^{\circ} 01' W.$;

thence upstream following the left bank of the Gayna River to a point opposite the mouth of an unnamed stream at approximately $65^{\circ} 00' N.$ and $130^{\circ} 14' 20'' W.$;

thence southerly across the Gayna River to the left bank of the aforementioned unnamed stream;

thence upstream following the left bank of the aforementioned unnamed stream to its headwaters at approximately $64^{\circ} 53' 20'' N.$ and $130^{\circ} 14' W.$;

thence southeasterly in a straight line to the left bank of an unnamed stream at its intersection with the left bank of a second unnamed stream at approximately $64^{\circ} 48' 30'' N.$ and $130^{\circ} 12' W.$;

thence upstream following the left bank of the second aforementioned stream to its headwaters at approximately $64^{\circ} 32' N.$ and $130^{\circ} 52' W.$;

thence southwesterly in a straight line to the left bank of an unnamed stream at its intersection with the left bank of the Arctic Red River at approximately $64^{\circ} 29' 20'' N.$ and $130^{\circ} 57' 30'' W.$;

thence upstream following the left bank of the aforementioned unnamed stream to its headwaters at approximately $64^{\circ} 23' 30'' N.$ and $131^{\circ} 01' W.$;

thence due west along $64^{\circ} 32' 30'' N.$ to its intersection with the Northwest Territories - Yukon Territory boundary;

thence westerly and northerly following the Northwest Territories - Yukon Territory boundary to the point of commencement.

Zone E - Area 7

Commencing on the left bank of the Ramparts River at approximately $65^{\circ} 44' 30'' N.$ and $130^{\circ} 11' W.$;

thence southeasterly in a straight line to a point on the right bank of the Mountain River at approximately $65^{\circ} 30' N.$ and $129^{\circ} 09' 30'' W.$;

thence upstream following the right bank of the Mountain River to its intersection with $64^{\circ} 04' N.$;

thence west along $64^{\circ} 04' N.$ to its intersection with the Northwest Territories - Yukon Territory boundary;

thence northerly and westerly following the Northwest Territories - Yukon Territory boundary to its intersection with $64^{\circ} 23' 30'' N.$;

thence east along $64^{\circ} 23' 30'' N.$ to the headwaters of an unnamed stream at approximately $64^{\circ} 23' 30'' N.$ and $131^{\circ} 01' W.$;

thence downstream following the left bank of the aforementioned unnamed stream to its intersection with the left bank of the Arctic Red River;

thence northeasterly in a straight line to the headwaters of an unnamed stream at approximately $64^{\circ} 32' N.$ and $130^{\circ} 52' W.$;

thence downstream following the left bank of the aforementioned unnamed stream to its intersection with the left bank of a second unnamed stream at approximately $64^{\circ} 48' 30'' N.$ and $130^{\circ} 12' W.$;

thence northeasterly in a straight line to the headwaters of an unnamed stream at approximately $64^{\circ} 53' 20'' N.$ and $130^{\circ} 14' W.$;

thence downstream following the left bank of the aforementioned unnamed stream to its intersection with the right bank of the Gayna River;

thence across the Gayna River to its left bank;

thence downstream following the left bank of the Gayna River to its intersection with the left bank of an unnamed stream at approximately $65^{\circ} 06' 20''$ N. and $130^{\circ} 31'$ W.;

thence northwesterly in a straight line to a peak (approximate elevation 5750 feet) at approximately $65^{\circ} 09'$ N. and $130^{\circ} 05'$ W.;

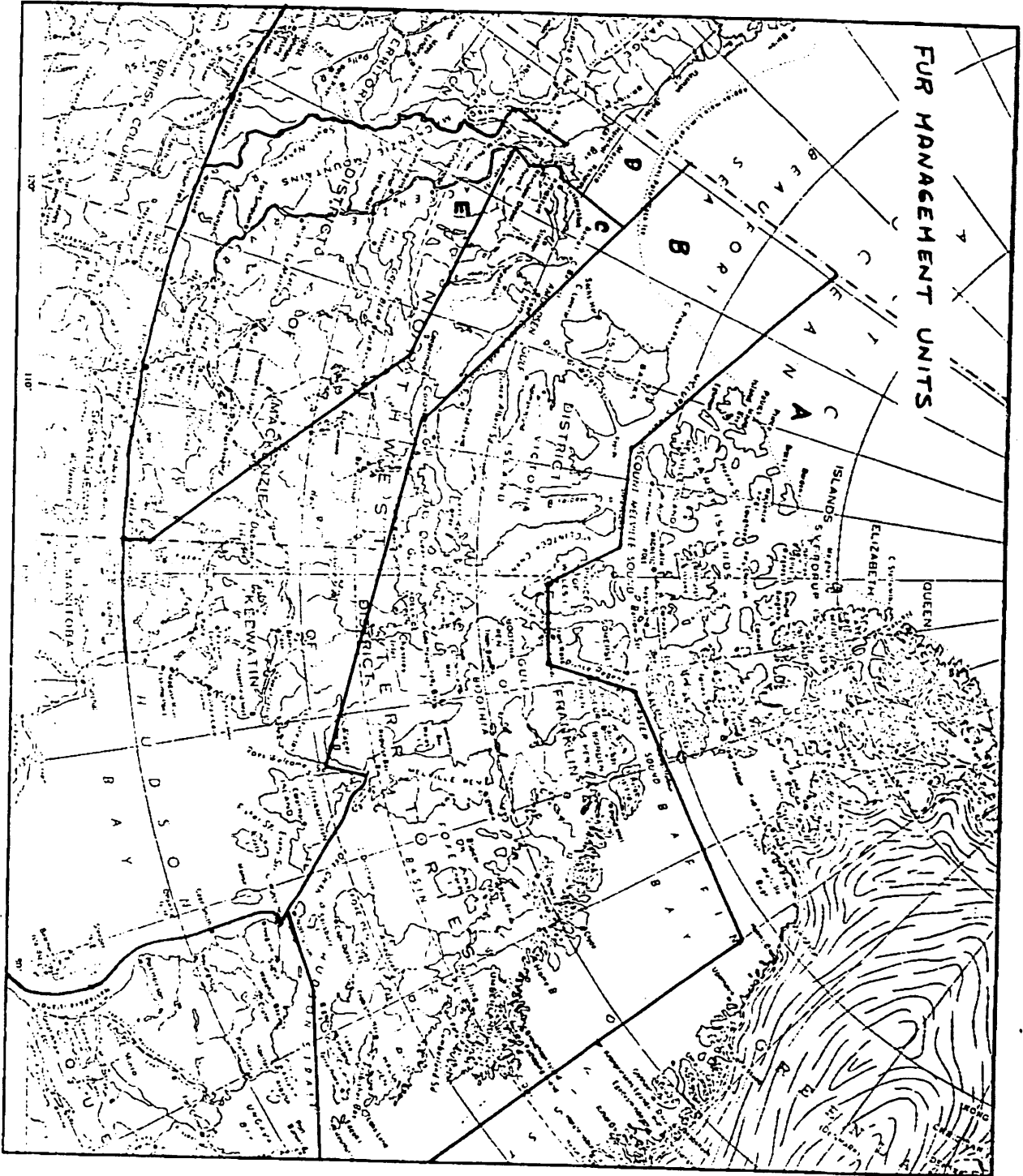
thence northwesterly following the watershed between the Hume River and the Ramparts River, touching a peak (approximate elevation 5250 feet) at approximately $65^{\circ} 15'$ N. and $130^{\circ} 14'$ W., to the most southerly point of an unnamed lake at approximately $65^{\circ} 29' 30''$ N. and $130^{\circ} 10' 20''$ W.;

thence westerly following the southerly shore of the aforementioned unnamed lake and downstream following the left bank of an unnamed stream draining said unnamed lake to its intersection with the right bank of the Ramparts River;

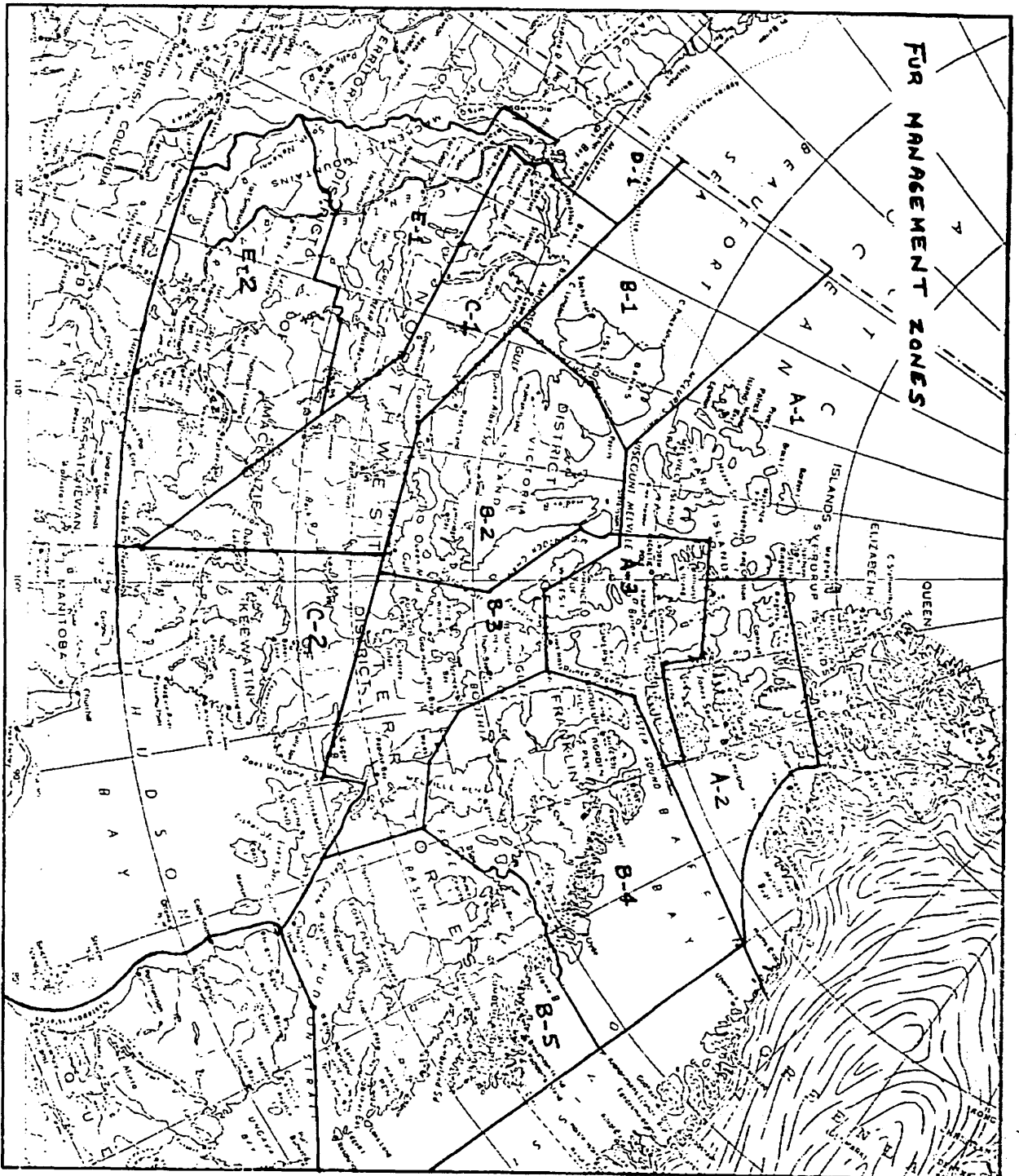
thence across the Ramparts River to its left bank;

thence downstream following the left bank of the Ramparts River to the point of commencement.

(4) FUR MANAGEMENT UNITS;

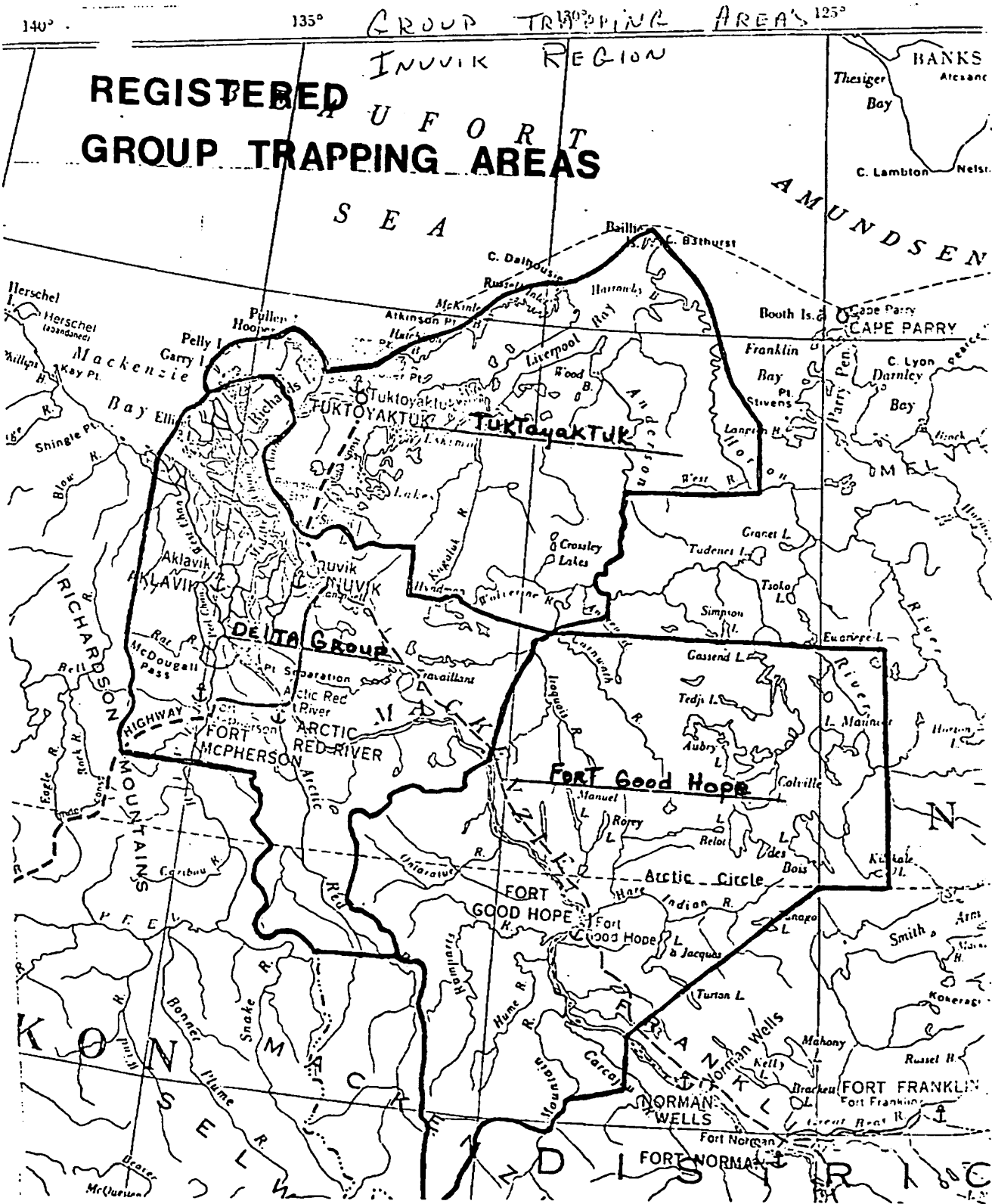


(5) FUR MANAGEMENT ZONES;

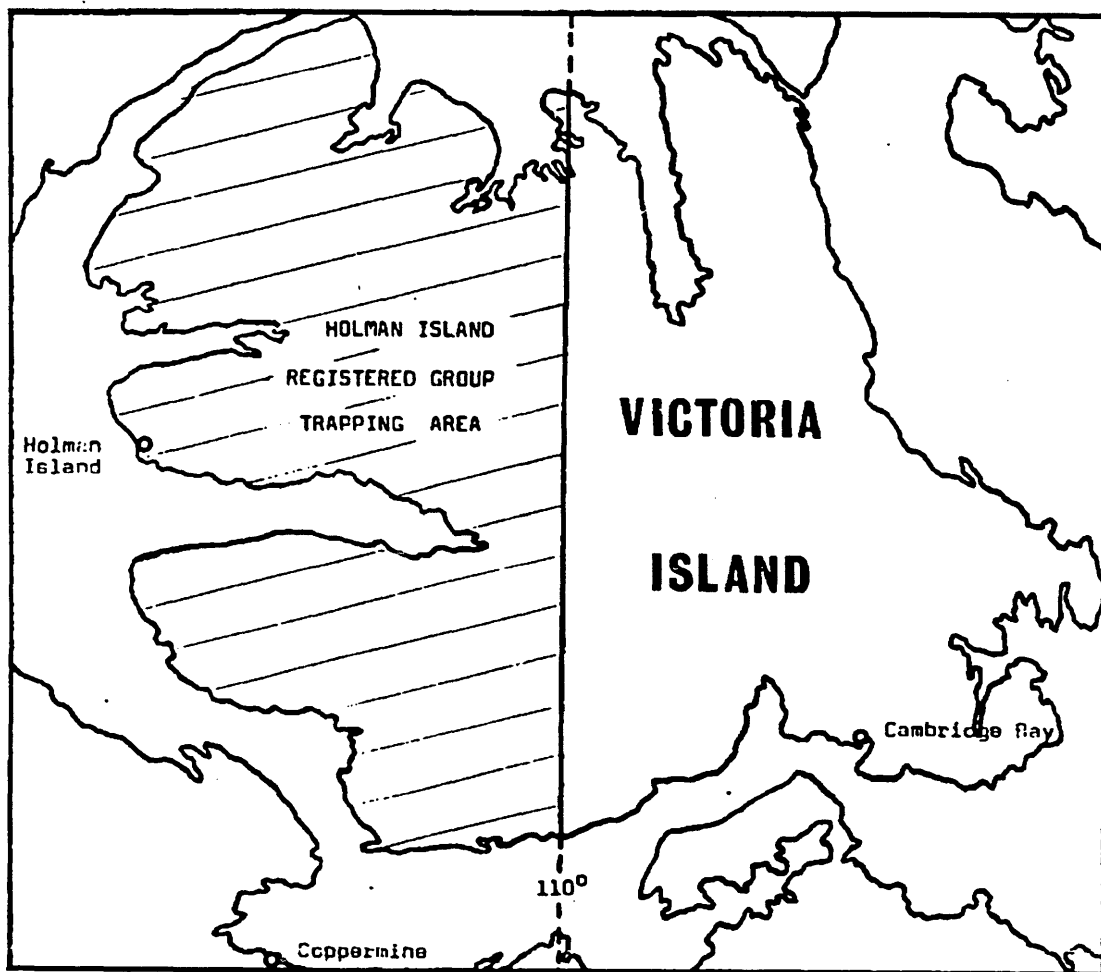


(6) FUR MANAGEMENT AREAS;

(a) Registered Group Trapping Areas:

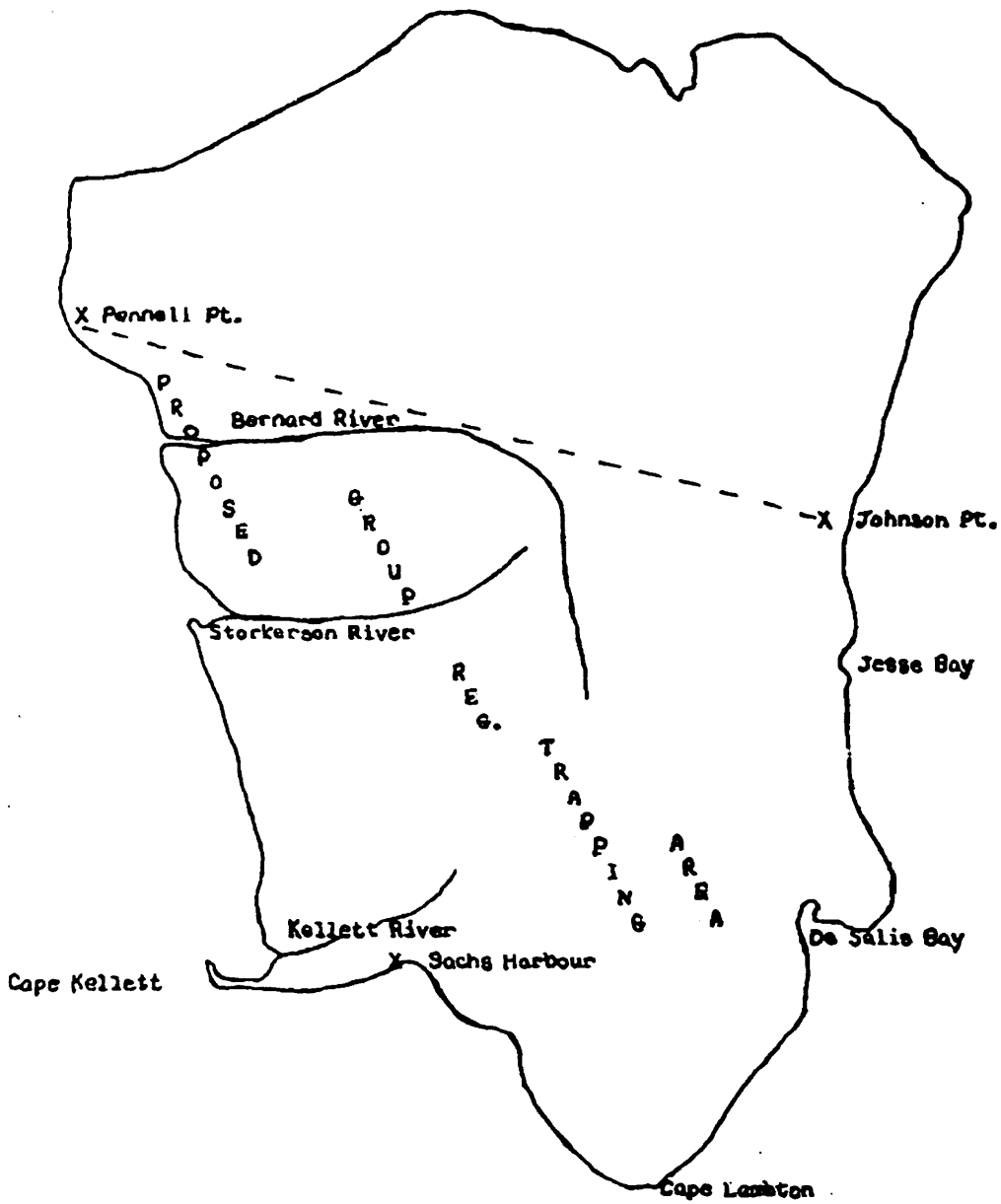


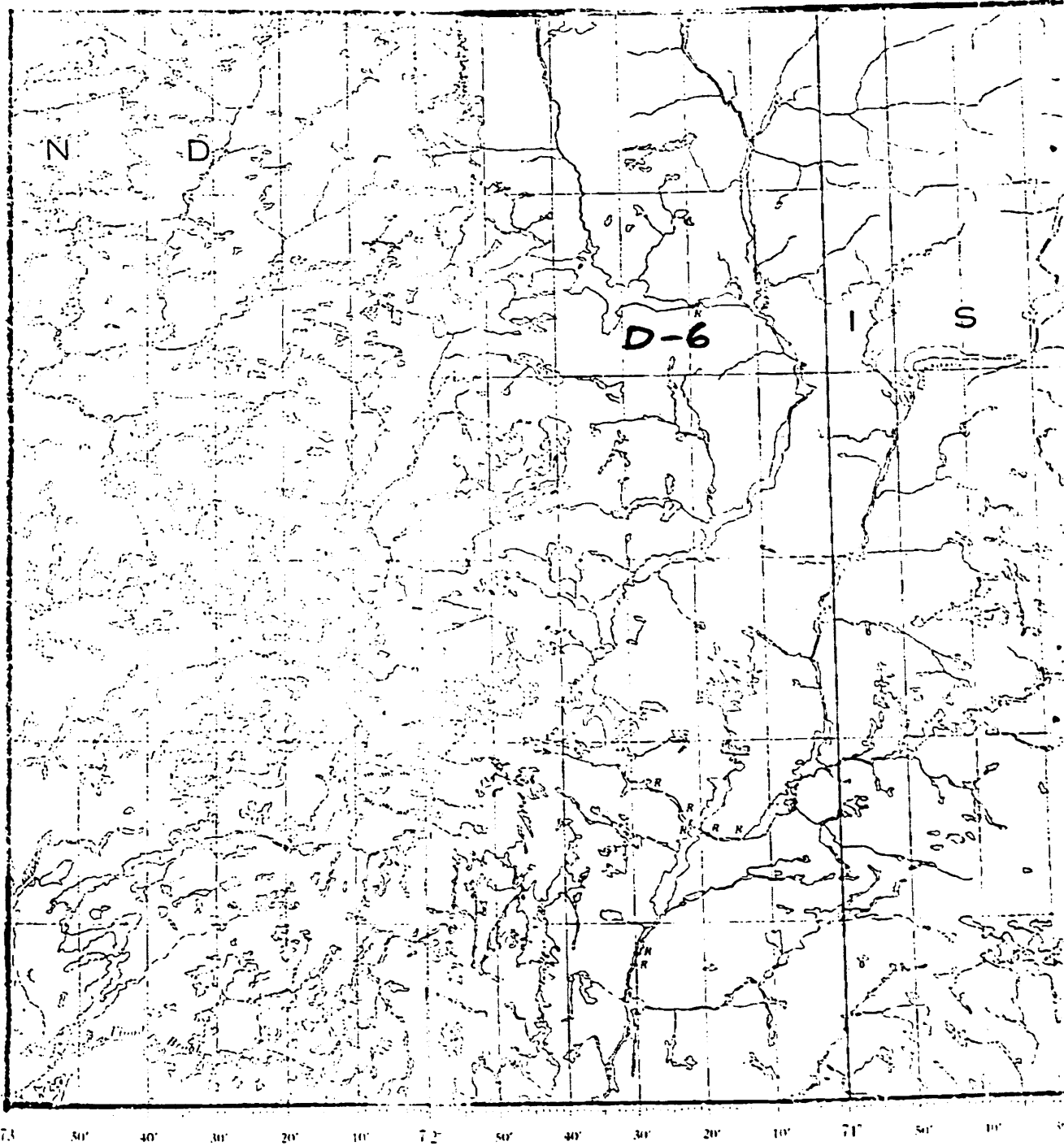
MAP ILLUSTRATING PROPOSED BOUNDARIES OF THE HOLMAN ISLAND REGISTERED GROUP TRAPPING AREA



Proposed boundaries of the Holman Island Registered Group Trapping, defined as that portion of Victoria Island lying west of the 110th meridian north.

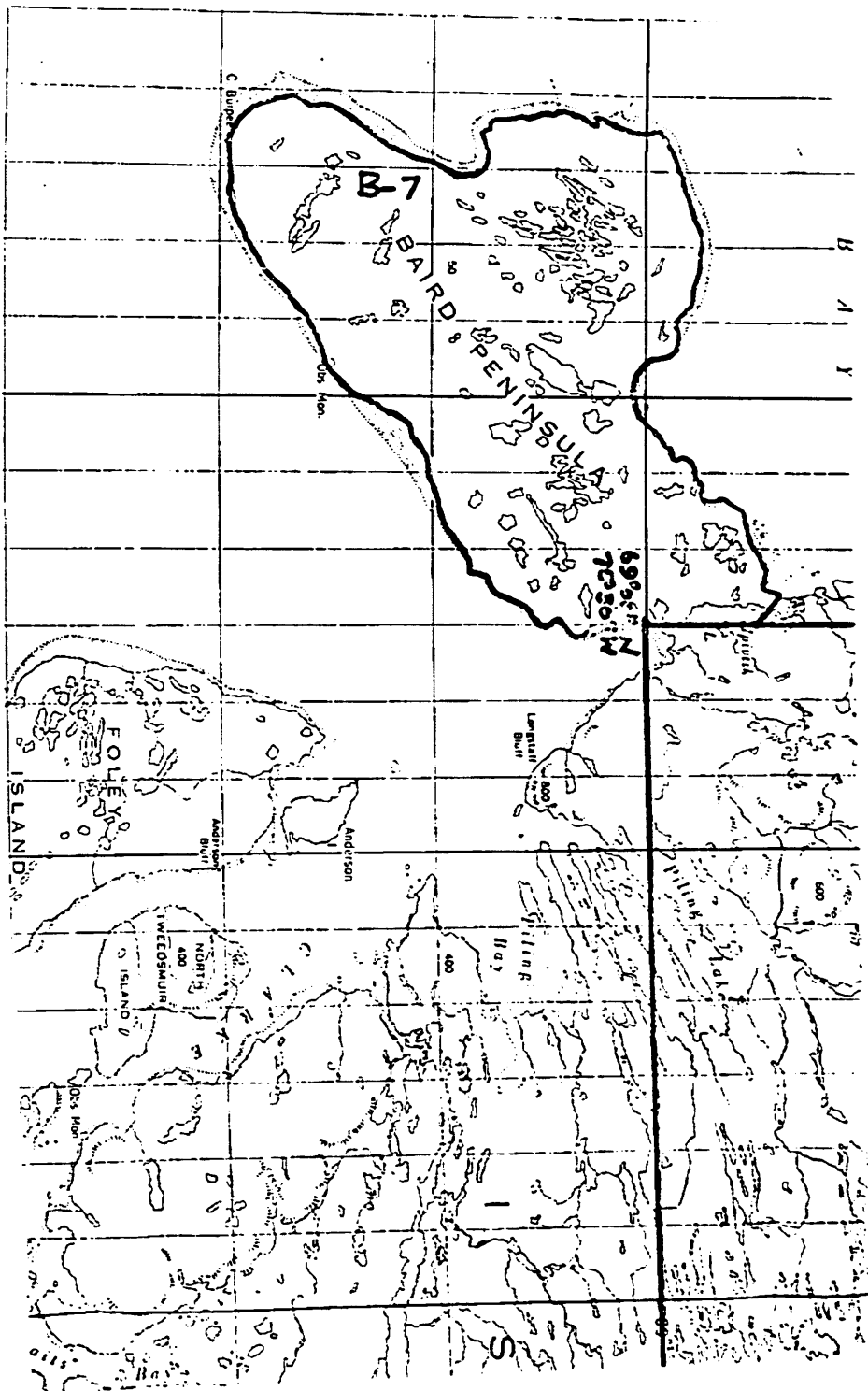
SKETCH MAP OF GROUP REGISTRATION TRAPPING AREA
BANKS ISLAND, N.W.T.





(ii) Area - Dewar 6;

Commencing at 69 degrees 00 minutes North, and 73 degrees 00 minutes West, eastward to 69 degrees 00 minutes North and 70 degrees 00 minutes West, then southward to 68 degrees 00 minutes North and 70 degrees 00 minutes West, then westward to 68 degrees 00 minutes North and 73 degrees 00 minutes West, then northward to the point of commencement.

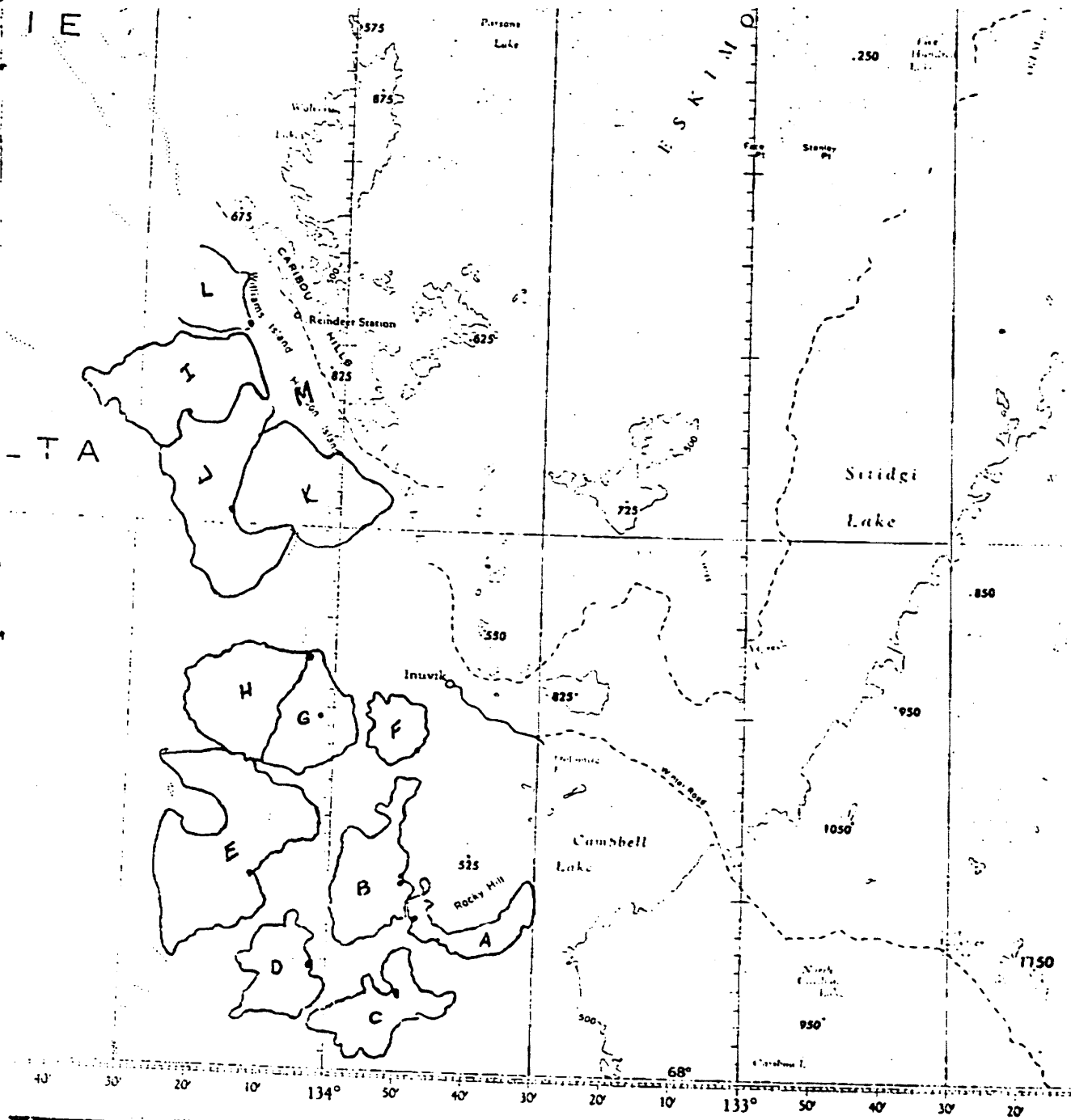


(iii) Area - Baird 7;

Commencing at 69 degrees 00 minutes North, and 75 degrees 30 minutes West, following the coastline in a south westerly direction to encompass all of the Baird Peninsula terminating at the north end of Ipivotik Lake.

(b) Registered Traplines:

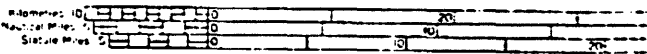
(i) Inuvik Area;



Geographic Names and Mapping Branch,
Dept. of Mines and Technical Surveys.

ELEVATIONS IN FEET

(Joins Arct)



J. Kirk for Paper
K. C. Allen

(ii) Inuvik Area - Legend:

<u>AREA</u>	<u>REGISTERED TRAPPER</u>
A	Bobby Hurst
B	Mrs. Norris
C	Jerome Brothers, (Albert, Fred & John)
D	Pascal Baptiste
E	Donald McLeod
F	James Adams
G	Buster Kailik
H	Edward Dillon
I	Henry Stewart
J	Little Jim Rogers
K	Colin Allen
L	Henry Chicksi
M	Danny Sidney

APPENDIX "C"

Pursuant to the Ordinance and these regulations, the areas described as Wildlife Sanctuaries, or Wildlife Preserves, shall be in accordance with the following:

1. THELON WILDLIFE SANCTUARY

All that portion of the Northwest Territories lying within the boundaries described as follows:

Commencing at a point on the northwesterly bank of Dubawnt Lake where said bank is intersected by longitude one hundred and two degrees; thence southwesterly along said bank of the left bank of the unnamed stream entering said lake at approximate latitude sixty-three degrees and eight minutes; thence upstream along the left bank of said stream and its widenings to the left bank of the unnamed stream at approximate longitude one hundred and two degrees and forty-six minutes and being immediately east of an esker; thence upstream along the left bank of the last aforesaid stream and its widenings to an unnamed lake at approximate latitude sixty-three degrees and fourteen minutes; thence due north to the left bank of a widening of Clarke River; thence downstream along the left bank of Clarke River and its widenings to the left bank of the westerly unnamed stream at approximate longitude one hundred and three degrees and thirty-five minutes; thence upstream along the last aforesaid left bank to the unnamed lake at approximate latitude sixty-three degrees and eighteen minutes; thence in a straight line to the most southerly extremity of the westerly lake of a group of three unnamed lakes at approximate latitude sixty-three degrees and nineteen minutes and approximate longitude one hundred and four degrees and two minutes; thence northerly along the westerly bank of the last aforesaid westerly lake to the left bank of an unnamed stream; thence downstream along the last aforesaid bank to the southerly bank of Coldblow Lake; thence westerly along said southerly bank to the left bank of the stream draining Coldblow Lake; thence downstream along the last aforesaid left bank to the right bank of Thelon River; thence due west to the left bank of the Thelon River; thence downstream along the left bank of Thelon River to latitude sixty-three degrees and twenty-two minutes; thence in a straight line to the most southerly extremity of an unnamed lake at approximate latitude sixty-three degrees and twenty-three minutes and approximate longitude one hundred and four degrees and forty-five minutes; thence northwesterly along the southwesterly bank of the last aforesaid lake to the left bank of the unnamed stream draining the last aforesaid lake; thence downstream along the left bank of the last aforesaid stream and its widenings to the right bank of Radford River to a point opposite the unnamed stream at approximate longitude one hundred and five degrees and five minutes; thence northerly across the Radford River and upstream along the left bank of the last aforesaid stream and its widenings to the most northerly extremity of the unnamed lake at approximate latitude sixty-three degrees and thirty-four minutes and approximate longitude one hundred and five degrees and eight minutes; thence due north to the left bank of Hanbury River, thence downstream along the left bank of Hanbury River to the southerly bank of Hoare Lake, thence westerly and northeasterly along the bank of Hoare Lake to the left bank of Hanbury River; thence downstream along the left bank of Hanbury River to the right bank of Darrell River; thence upstream along the right bank of Darrell River and its widenings including Darrell Lake and Maze Lake to the most northerly extremity of Maze Lake; thence westerly in a straight line to the most southerly extremity of Moraine Lake; thence northerly along the easterly bank of Moraine Lake to the right bank of the right channel of Baillie River; thence downstream along the last aforesaid right bank and downstream along the right bank of Baillie River to the junction of two channels of Baillie River at approximate longitude one hundred and five degrees and thirty-seven minutes, thence downstream along the right bank of the left channel and downstream along the right bank of Baillie River and its widenings to the right bank of Back River to the left bank of Consul River; thence upstream along the left bank of Consul River to a point opposite the mouth of the southerly unnamed stream at approximate latitude sixty-five degrees and twenty three minutes and approximate longitude one hundred and one degrees and twenty-six minutes; thence easterly in a straight line to the left bank of the last aforesaid stream; thence upstream along the left bank of the last aforesaid stream and its widenings to its source; thence southeasterly in a straight line to the most westerly extremity of an unnamed lake at approximate latitude sixty-five degrees and nine minutes and approximate longitude one hundred and one degrees and ten minutes; thence southeasterly along the

southwesterly bank of the last aforesaid lake to its most southerly extremity; thence southeasterly in a straight line to the most westerly extremity of the right bank of an unnamed stream draining an unnamed lake at approximate latitude sixty-five degrees and four minutes and approximate longitude one hundred degrees and fifty-six minutes; thence downstream along the last aforesaid bank to an unnamed lake at approximate latitude sixty-five degrees and three minutes and approximate longitude one hundred degrees and forty minutes; thence easterly along the southerly bank of the last aforesaid lake to the left bank of an unnamed stream at approximate longitude one hundred degrees and thirty-eight minutes; thence upstream along the last aforesaid bank to an unnamed lake at approximate latitude sixty four degrees and thirty-three minutes; thence southeasterly in a straight line to the source of the most westerly fork of Tibielik River; thence downstream along the right bank of the last aforesaid fork, River and its widenings, and easterly channel entering Aberdeen Lake to the northerly bank of Aberdeen Lake; thence in a straight line to the northerly extremity of the point of land in Beverly Lake, said point being at approximate latitude sixty-four degrees and thirty-three minutes and approximate longitude one hundred degrees and ten minutes; thence southeasterly along the bank of Beverly Lake and upstream along the left bank of Dubawnt River and its widenings to the mouth of an unnamed stream at approximate longitude ninety-nine degrees and forty-two minutes; thence upstream along the left bank of the last aforesaid stream and its widenings to an unnamed lake at approximate latitude sixty-four degrees and twelve minutes and approximate longitude ninety-nine degrees and forty minutes; thence southerly along the westerly bank of the last aforesaid lake to its most southerly extremity; thence southwesterly in a straight line to the northerly bank of Wharton Lake at longitude ninety-nine degrees and forty-five minutes; thence westerly and southerly along the bank of Wharton Lake to the left bank of Dubawnt River; thence upstream along the left bank of Dubawnt River and its widenings to the northerly bank of Dubawnt Lake; thence generally southwesterly along the bank of Dubawnt Lake to the southerly extremity of the narrows at approximate latitude sixty-three degrees and thirty-three minutes and approximate longitude one hundred degrees and fifty-four minutes; thence westerly across the southerly extremity of said narrows to the bank of Dubawnt Lake; thence in a generally southwesterly direction along the bank of Dubawnt Lake to the narrowest part of an isthmus at approximate latitude sixty-three degrees and twenty-seven minutes and approximate longitude one hundred and one degrees and twenty-six minutes; thence westerly in a straight line across said narrowest part of the bank of Dubawnt Lake; thence in a generally southwesterly direction along the bank of Dubawnt Lake to the point of commencement; saving and excepting thereout and therefrom all that portion of the above described area lying within the Arctic Islands Game Preserve; all being described with reference to the latest appropriate map sheets of the National Topographic Series on a scale of eight miles to one inch, available on the seventeenth day of January, nineteen hundred and fifty-six.

2. TWIN ISLANDS WILDLIFE SANCTUARY

Those two parcels of land and land covered with water situate in James Bay in the District of Keewatin in the Northwest Territories which may be more particularly described as follows:

Firstly: North Twin Island situate approximately in latitude fifty-three degrees, fifteen minutes north, longitude eighty degrees and twelve minutes west, having an area of about thirty-one square miles together with the foreshore and waters of James Bay lying within five miles of the line of ordinary high water of the said island, and

Secondly: South Twin Island situate approximately in latitude fifty-three degrees, five minutes north, longitude eighty degrees five minutes west, having an area of about twenty-four square miles together with foreshore and waters of James Bay lying within five miles of the line of ordinary high water of said island.

These islands are shown on the James Bay Chart No. P1502 of the Canadian Hydrographic Service, a copy of which is recorded in the Department of Mines and Technical Surveys under number 39501.

3. BOWMAN BAY WILDLIFE SANCTUARY

All that portion of Baffin Island, in the Northwest Territories, more particularly described as follows:

Commencing at the confluence of two unnamed rivers, located at an approximate latitude of sixty-five degrees and twenty-three minutes and an approximate longitude of seventy-three degrees and twenty-seven minutes; thence on an azimuth of ninety degrees to a point on a meridian having a longitude of seventy-three degrees and twenty minutes; thence north along said meridian to a point on the south bank of an unnamed river, the last aforesaid point being at an approximate latitude of sixty-five degrees and fifty-five minutes; thence southwesterly along said bank to a point on the mean high tide water mark of Foxe Basin; thence on an azimuth of two hundred and twenty-five degrees to a point on a line on the seaward side of, conforming to the sinuosities of and five miles distant from said high tide water mark; thence southeasterly and southwesterly along said line to a point on a meridian having a longitude of seventy-three degrees and forty minutes, the last aforesaid point having a latitude of approximately sixty-five degrees and twenty-nine minutes; thence south along the last aforesaid meridian to a point on said high tide water mark; thence southeasterly a distance of nine miles approximately to the point of commencement; said portion containing by admeasurement approximately four hundred and fifteen square miles; all being described with reference to the latest appropriate map sheet of the National Topographic Series on a scale of eight miles to one inch, available on the twentieth day of December, nineteen hundred and fifty-six.

4. MACKENZIE BISON SANCTUARY

In the Northwest Territories, all that part of the District of Mackenzie lying within boundaries described as follows:

Commencing at the intersection of the northerly edge of the travelled way of the Great Slave Highway and the westerly bank of Frank Channel; thence southerly along said westerly bank and along the westerly bank of Great Slave Lake and along the right bank of Mackenzie River to the right bank of Horn River; thence upstream along the right bank of Horn River to the bank of Mink Lake; then westerly, northerly and easterly following the bank of Mink Lake and including all its waters to the mouth of an unnamed stream at approximate latitude sixty-one degrees fifty-four minutes and approximate longitude one hundred and seventeen degrees thirty-six minutes; thence upstream along the right bank of said stream to the bank of Birch Lake; thence westerly, northerly and easterly following the bank of Birch Lake and including all its waters to the mouth of an unnamed stream at the easterly extremity thereof; thence easterly and northerly along the right bank of the last aforesaid stream to the bank of the largest of a group of lakes about one mile east of Birch Lake; thence northerly and easterly following the bank of the last aforesaid lake and including all its waters to the mouth of an unnamed stream at the easterly extremity thereof; thence easterly along the right bank of the last aforesaid stream and widenings thereof to the westerly edge of the travelled way of the Great Slave Highway; then northerly and easterly along said edge to the point of commencement; all being described with reference to the latest appropriate map sheets of the National Topographic System on a scale of one in two hundred and fifty thousand available on the twenty-second day of July nineteen hundred and sixty-three.

WILDLIFE RESERVES:

5. PEEL RIVER PRESERVE

Comprising all that tract of land which may be described as follows:

Commencing at the intersection of the sixty-sixth parallel of north latitude with the boundary between the Northwest Territories and the Yukon Territory; thence northerly and westerly, following the said boundary to its intersection with Peel River; thence northerly following the right bank of Peel River to its confluence with Mackenzie River; thence easterly and southerly following the left bank of Mackenzie River to Arctic Red River; thence southerly following the left bank of Arctic Red River to its intersection with the sixty-sixth parallel of north latitude; thence westerly following the sixty-sixth parallel of north latitude to the point of commencement.

6. JAMES BAY PRESERVE

Comprising all that tract of land and water which may be described as follows:

All that portion of James Bay lying to the south of a straight line drawn between Cape Henrietta Maria in the Province of Ontario and Cape Jones in the Province of Quebec and all islands in James Bay in the Northwest Territories, excepting therefrom the Twin Islands Game Sanctuary.

7. NORAH WILLIS MICHENER TERRITORIAL PARK GAME PRESERVE

All that portion of the Northwest Territories lying southerly of the straight line joining the more southeasterly of two peaks having an elevation of about 5100 feet, at approximate latitude 60 degrees 51' 20" and longitude 124 degrees 58' 30", said peak being shown on advances provisional map sheet number 95C/15 of the National Topographic System, and a peak having an elevation of about 4900 feet, at approximate latitude 60 degrees 50' 20" and longitude 125 degrees 05' 20", the last aforesaid peak being shown on a provisional map sheet number 95C/14 of the National Topographic System, said map sheets being produced at a scale of 1 : 50,000 by the Department of Energy, Mines and Resources at Ottawa; said portion containing about 3.5 square miles.

CARIBOU CALVING AREAS, REFERENCE TO
LATITUDE AND LONGITUDE

(i) Area - Kaminuriak 1:

Commencing at 63 degrees 45 minutes North and 95 degrees 40 minutes West, then eastward to 63 degrees 45 minutes North, and 93 degrees 10 minutes West, then southward to 62 degrees 50 minutes North, and 92 degrees 10 minutes West, then westward to 62 degrees 50 minutes North, and 95 degrees 40 minutes West, then northward to point of commencement.

(ii) Area - Beverly 2:

Commencing at 65 degrees 30 minutes North, and 99 degrees 20 minutes West then eastward to 65 degrees 30 minutes North, and 98 degrees 05 minutes West, then southward to 64 degrees 45 minutes North, and 98 degrees 05 minutes West, then westward to 64 degrees 45 minutes North, and 99 degrees 20 minutes West then northward to the point of commencement.

(iii) Area - Beverly 3:

Commencing at 64 degrees 35 minutes North, and 101 degrees and 15 minutes West then eastward to 64 degrees 35 minutes North, and 99 degrees 21 minutes West then southward to 64 degrees 25 minutes North, and 99 degrees 21 minutes West, then westward to 64 degrees 25 minutes North and 100 degrees 00 minutes West then southward to 64 degrees 15 minutes North and 100 degrees 00 minutes West, then westward to 64 degrees 15 minutes North and 101 degrees 15 minutes West, then northward to the point of commencement.

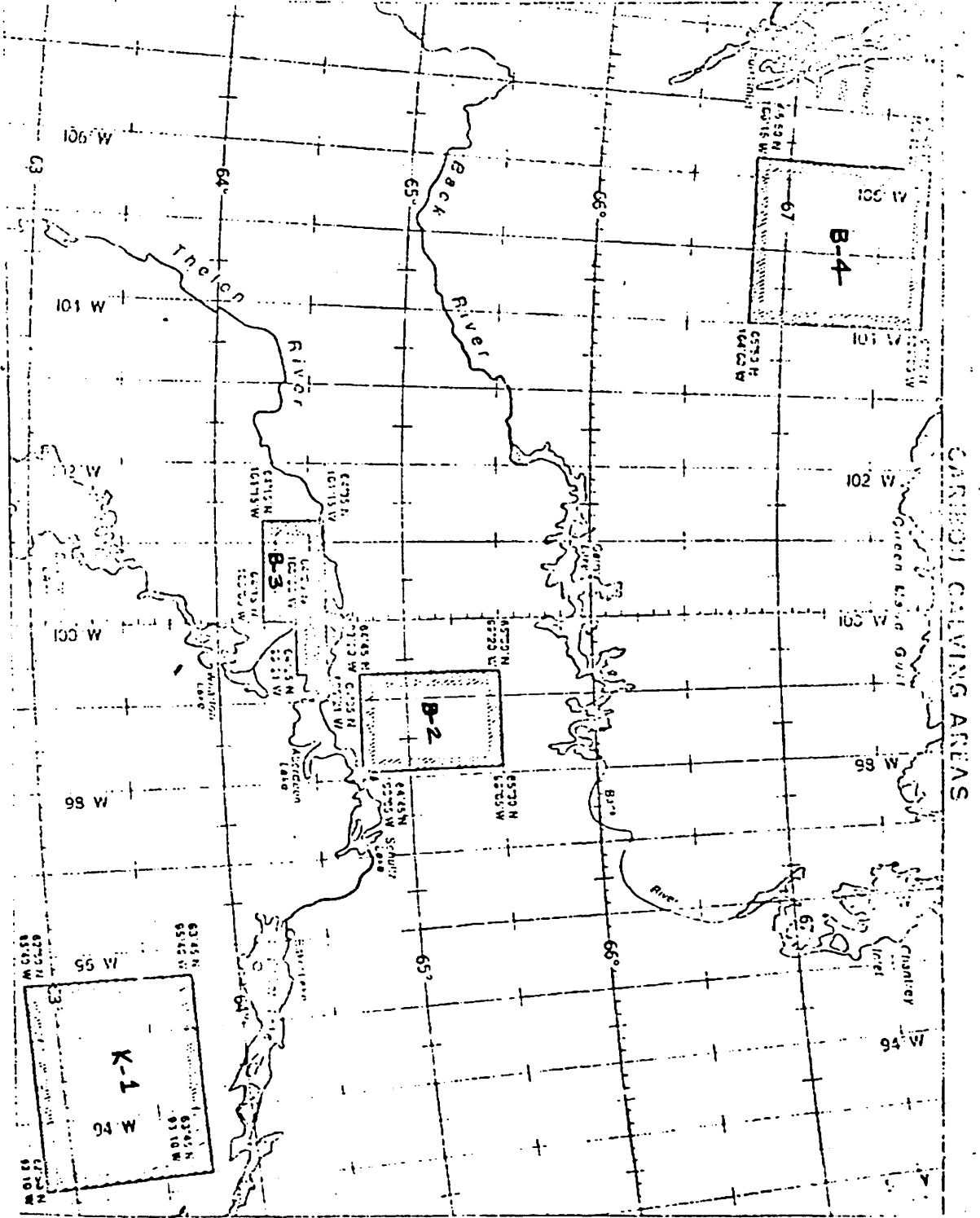
(iv) Area - Bathurst 4:

Commencing at 67 degrees 45 minutes North and 106 degrees 15 minutes West, then eastward to 67 degrees 45 minutes North and 104 degrees 00 minutes West, then southward to 66 degrees 50 minutes North, and 104 degrees 00 minutes West, then westward to 66 degrees 50 minutes North, and 106 degrees 15 minutes West, then northward to the point of commencement.

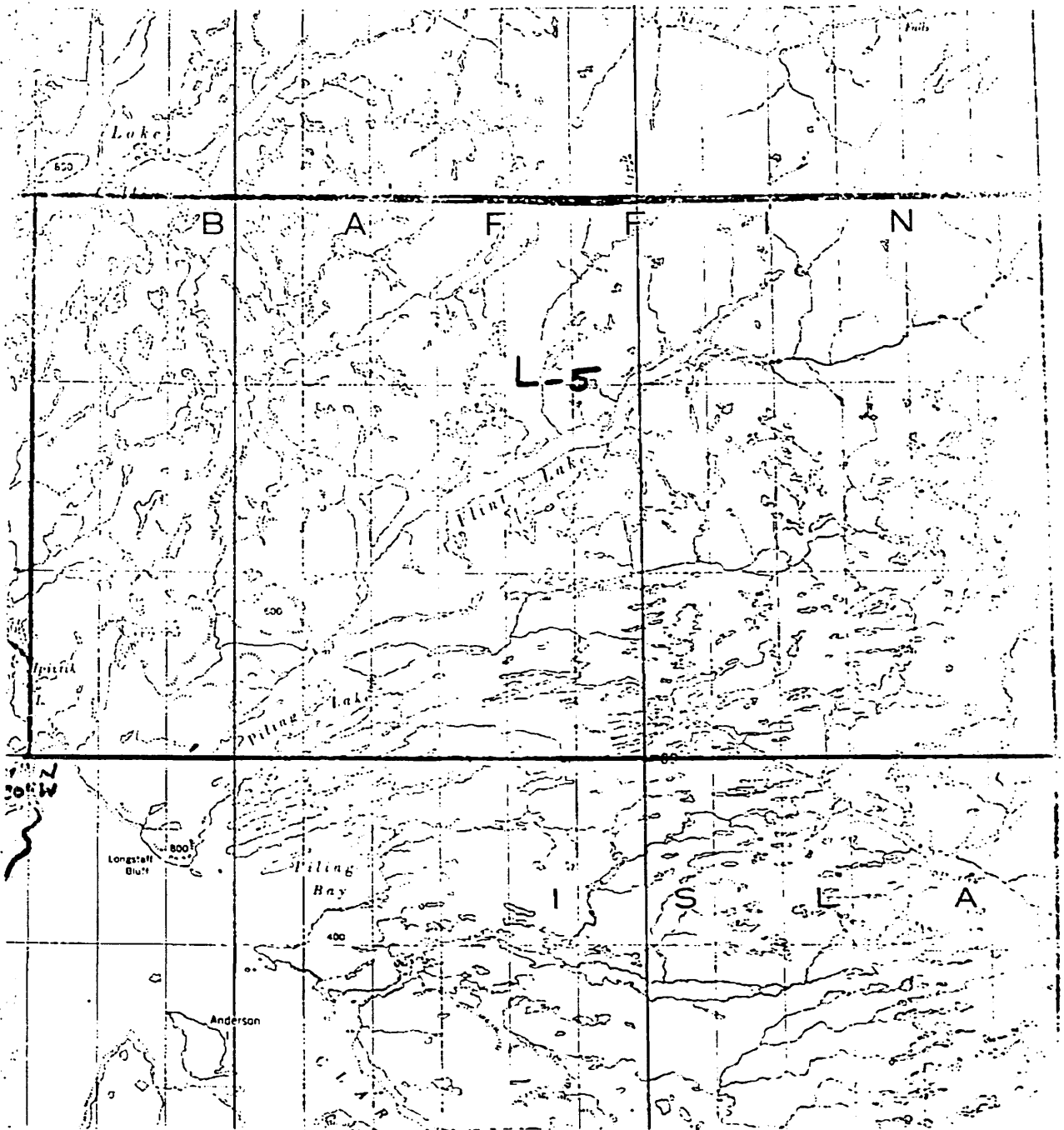
APPENDIX "D"

1. Pursuant to the Ordinance and these regulations, the areas described as critical wildlife areas shall be in accordance with the following:

(i) Caribou Calving Areas - Keewatin.



(ii) Caribou Calving Areas - Baffin



(i) Area - Longstaff 5:

Commencing at 69 degrees 30 minutes North and 75 degrees 30 minutes West, then eastward to 69 degrees 30 minutes North and 73 degrees 00 minutes West, then southward to 69 degrees 00 minutes North and 73 degrees 00 minutes West, then westward to 69 degrees 00 minutes North and 75 degrees 30 minutes West, and then northward to the point of commencement.